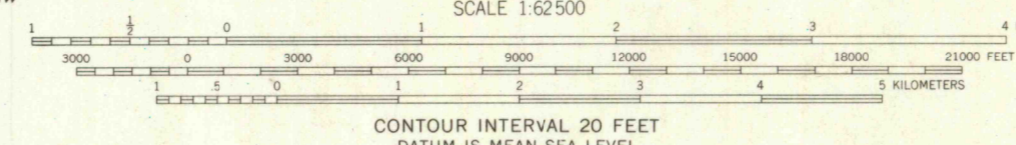
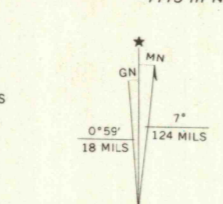

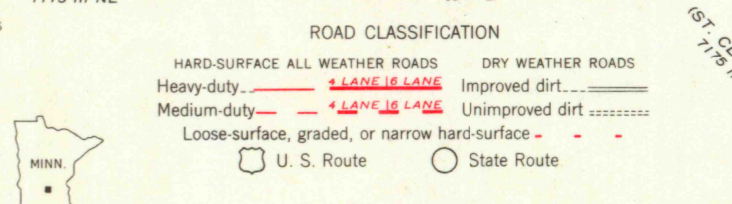


Mapped by the Army Map Service Edited and published by the Geological Survey Control by USGS, USC&GS, and AMS Topography from aerial photographs by multiple methods Aerial photographs taken 1947. Field check 1948 Polyconic projection. 1927 North American datum 10,000-foot grid based on Minnesota coordinate system, central zone No distinction is made between dwellings, barns, commercial and industrial buildings Red tint indicates area in which only landmark buildings are shown 1000-meter Universal Transverse Mercator grid ticks, zone 15, shown in blue



THIS MAP COMPLIES WITH NATIONAL MAP ACCURACY STANDARDS FOR SALE BY U. S. GEOLOGICAL SURVEY, DENVER, COLORADO 80225, OR WASHINGTON, D. C. 20242 A FOLDER DESCRIBING TOPOGRAPHIC MAPS AND SYMBOLS IS AVAILABLE ON REQUEST



LITTLE FALLS, MINN. N4545-W9415/15 1948

USGS HISTORICAL FILE TOPOGRAPHIC DIVISION