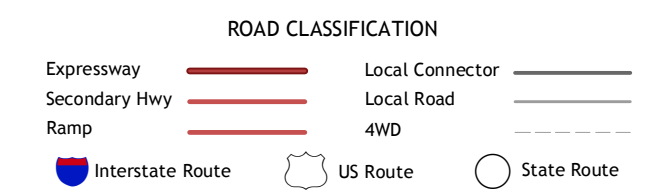
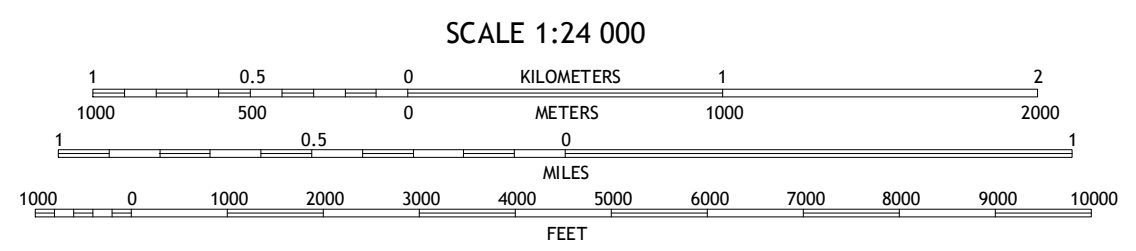
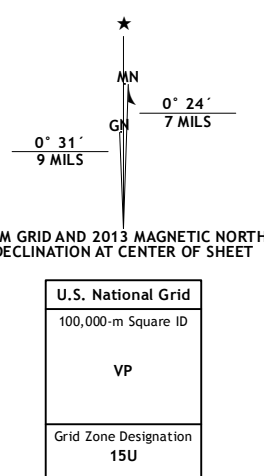


Produced by the United States Geological Survey
North American Datum of 1983 (NAD83)
World Geodetic System of 1984 (WGS84). Projection and
1 000-meter grid: Universal Transverse Mercator, Zone 15U
10 000-foot ticks: Minnesota Coordinate System of 1983 (north zone)

Imagery.....NAIP, June 2010
Roads.....©2006-2012 TomTom
Names.....GNS, 2013
Hydrography.....National Hydrography Dataset, 2010
Contours.....National Elevation Dataset, 1999
Boundaries.....Census, IBWC, IBC, USGS, 1972 - 2012



Lindford	Littlefork NW	Littlefork
Lindford SE	Littlefork SW	Littlefork SE
Big Falls	Johnson Landing NW	Johnson Landing NE

ADJOINING 7.5 QUADRANGLES

LITTLEFORK SW, MN
2013