

Produced by the United States Geological Survey North American Datum of 1983 (NAD83) World Geodetic System of 1984 (WGS84). Projection and 1 000-meter grid: Universal Transverse Mercator, Zone 14T 10 000-foot ticks: Minnesota Coordinate System of 1983 (south zone)

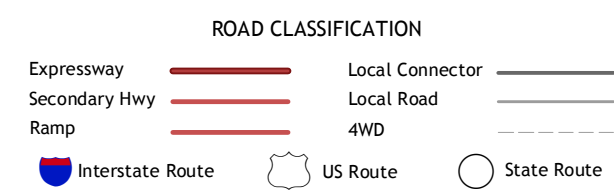
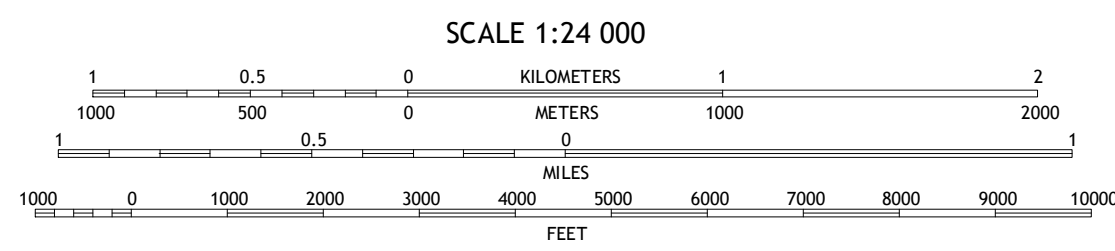



Table of adjoining 7.5' quadrangles: Bellingham, Correll, Appleton, Haydenville, Madison, Cerro Gordo, Mount Wickham, Dawson NW, Dawson.

MADISON, MN 2013