

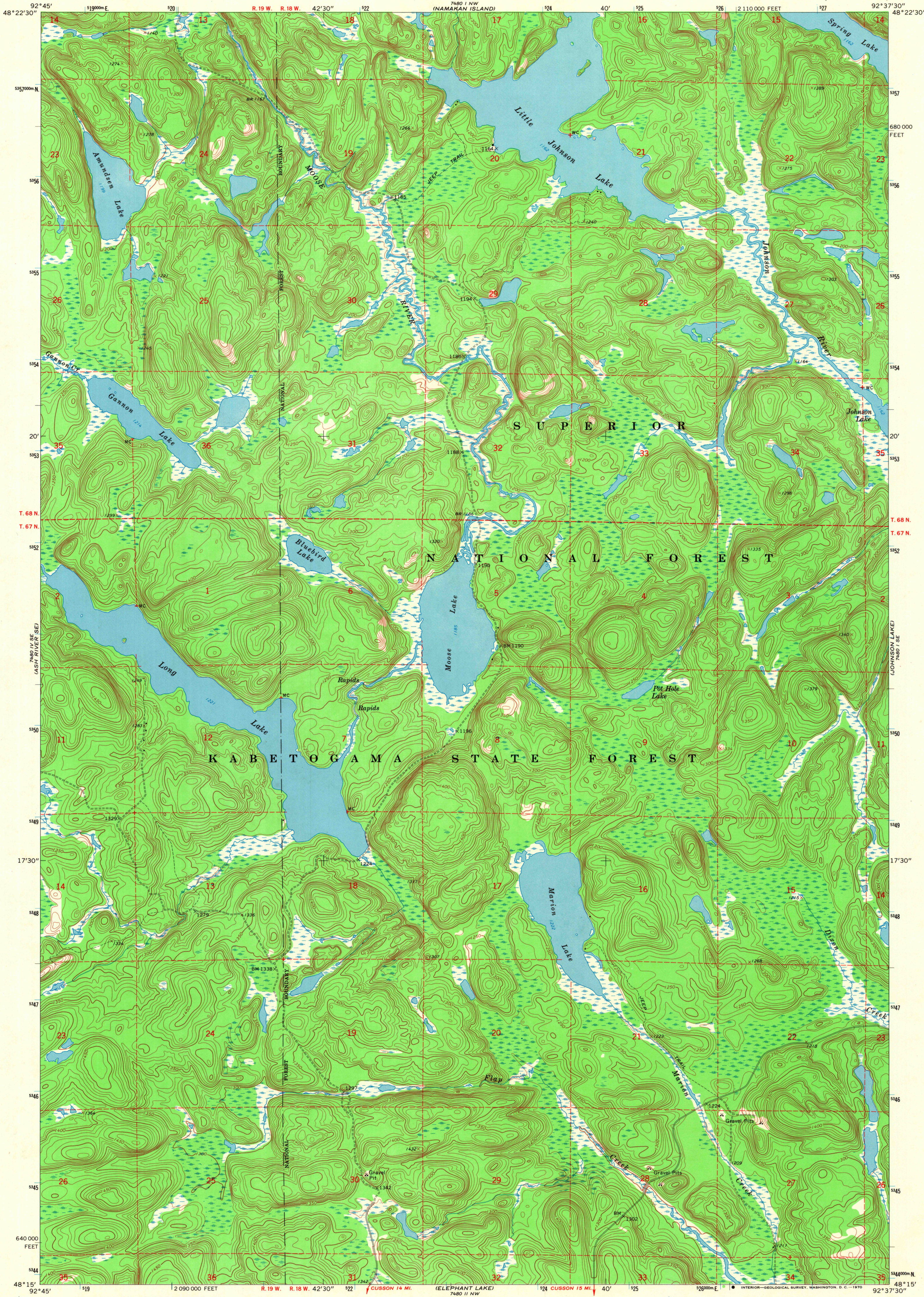
7480 1/4 SE  
(ASH RIVER NE)

UNITED STATES  
DEPARTMENT OF THE INTERIOR  
GEOLOGICAL SURVEY

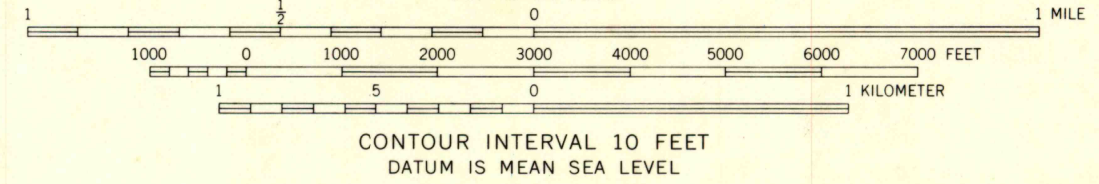
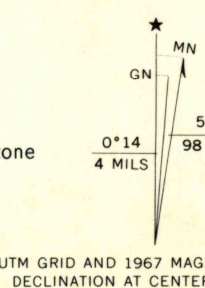
STATE OF MINNESOTA  
DEPARTMENT OF ADMINISTRATION

MARION LAKE QUADRANGLE  
MINNESOTA—ST. LOUIS CO.  
7.5 MINUTE SERIES (TOPOGRAPHIC)

7480 1/4 NE  
(LAKE BAY)



Mapped, edited, and published by the Geological Survey  
Control by USGS and USC&GS  
Topography by photogrammetric methods from aerial  
photographs taken 1966. Field checked 1967  
Polyconic projection. 1927 North American datum  
10,000-foot grid based on Minnesota coordinate system, north zone  
1000-meter Universal Transverse Mercator grid ticks,  
zone 15, shown in blue



USGS  
Historical File  
Topographic Division



ROAD CLASSIFICATION  
Light-duty ..... Unimproved dirt .....

MARION LAKE, MINN.  
N4815—W9237.5/7.5

THIS MAP COMPLIES WITH NATIONAL MAP ACCURACY STANDARDS  
FOR SALE BY U. S. GEOLOGICAL SURVEY, DENVER, COLORADO 80225, OR WASHINGTON, D. C. 20242  
A FOLDER DESCRIBING TOPOGRAPHIC MAPS AND SYMBOLS IS AVAILABLE ON REQUEST

U.S.G.S.  
FILE COPY  
TOPOGRAPHIC DIVISION

3000  
JUN 5 1970

1967  
AMS 7480 1 SW—SERIES V872