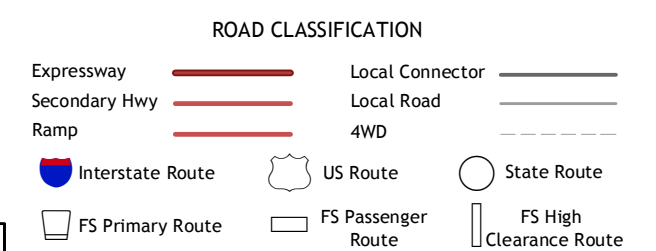
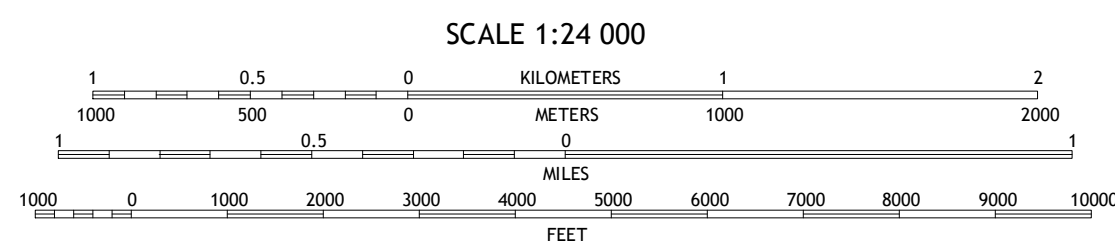
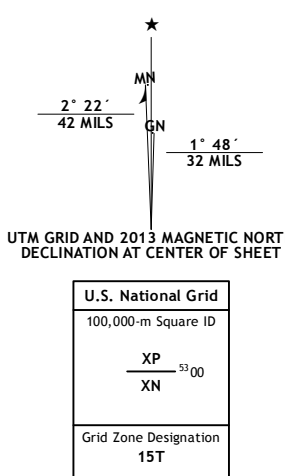


Produced by the United States Geological Survey
North American Datum of 1983 (NAD83)
World Geodetic System of 1984 (WGS84). Projection and
1 000-meter grid: Universal Transverse Mercator, Zone 15T
10 000-foot ticks: Minnesota Coordinate System of 1983 (north
zone)



QUADRANGLE LOCATION

Brule Lake	Eagle Mountain	Limo Mountain
Tail Lake	Mark Lake	Devil Track Lake
Lutsen	Deer Yard Lake	Good Harbor Bay

Check with local Forest Service unit
for current travel conditions and restrictions.

MARK LAKE, MN
2013

ADJOINING 7.5 QUADRANGLES

Imagery: NAIIP, May 2010
Roads: ©2006-2012 TomTom
Roads within US Forest Service Lands with limited Forest Service updates, 2013
Names: GNS, 2013
Hydrography: National Hydrography Dataset, 2010
Contours: National Elevation Dataset, 2007
Boundaries: Census, IBWC, IBC, USGS, 1972 - 2012

CONTOUR INTERVAL 20 FEET
NORTH AMERICAN VERTICAL DATUM OF 1988
This map was produced to conform with the
National Geospatial Program US Topo Product Standard, 2011.
A metadata file associated with this product is draft version 0.6.11