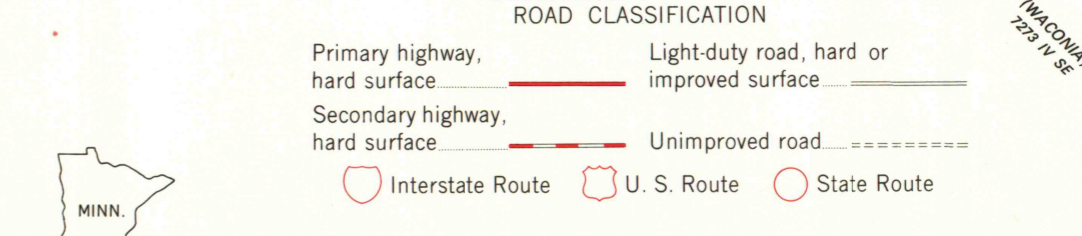
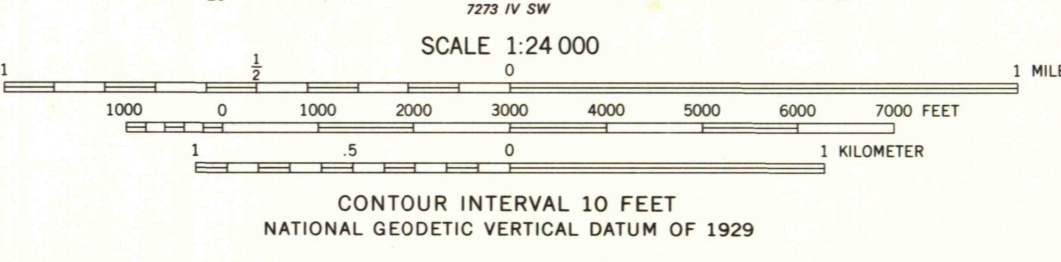
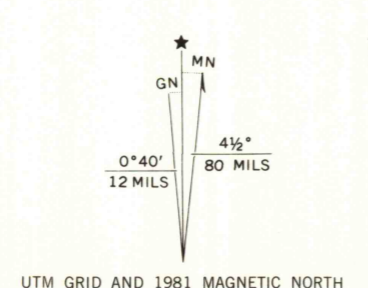


Mapped, edited, and published by the Geological Survey  
Control by USGS, NOS/NOAA, and Minnesota Highway Department  
Topography by photogrammetric methods from aerial photographs taken 1975. Field checked 1976. Map edited 1981  
Hydrography compiled from information furnished by Minnesota Department of Natural Resources  
Projection and 10,000-foot grid ticks: Minnesota coordinate system, south zone (Lambert conformal conic)  
1000-meter Universal Transverse Mercator grid, zone 15 1927 North American Datum  
To place on the predicted North American Datum 1983 move the projection lines 7 meters north and 19 meters east as shown by dashed corner ticks  
Fine red dashed lines indicate selected fence and field lines where generally visible on aerial photographs. This information is unchecked



THIS MAP COMPLIES WITH NATIONAL MAP ACCURACY STANDARDS  
FOR SALE BY U. S. GEOLOGICAL SURVEY, RESTON, VIRGINIA 22092  
A FOLDER DESCRIBING TOPOGRAPHIC MAPS AND SYMBOLS IS AVAILABLE ON REQUEST

MAYER, MINN.  
NW/4 WACONIA 15' QUADRANGLE  
N4452.5-W9352.5/7.5  
1981  
DMA 7273 IV NW-SERIES V872

DEC 4 1981

2200