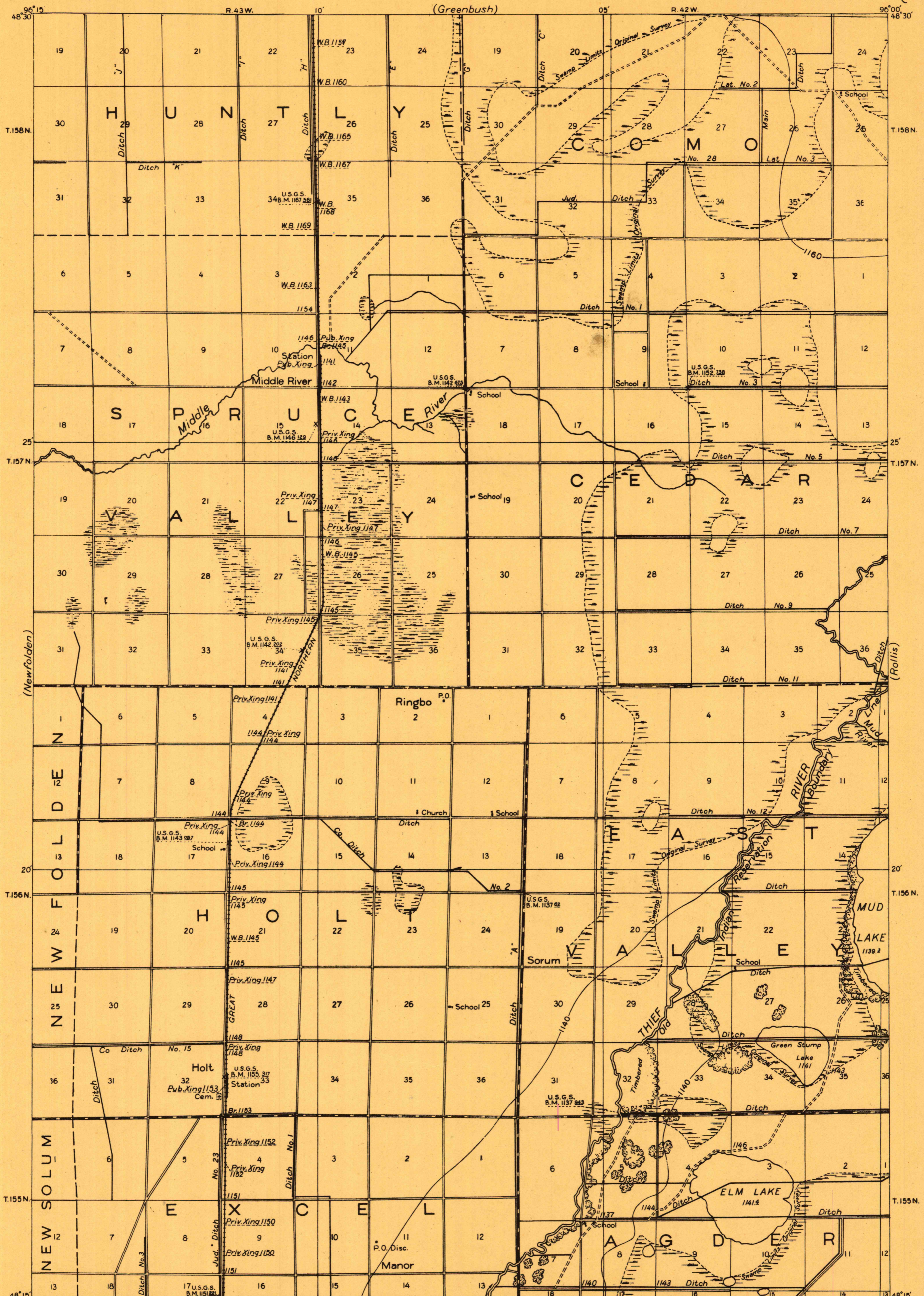



ADVANCE SHEET

MINNESOTA
(MARSHALL COUNTY)
MIDDLE RIVER QUADRANGLE

CORPS OF ENGINEERS, U.S. ARMY
PROGRESSIVE MILITARY MAP



Compiled in office of Department
Engineer, Central Department, 1918.



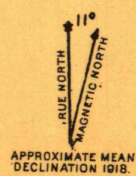
Contour Interval 20 feet

Datum is mean sea level

NOTE: OFFICERS USING THIS MAP WILL MARK HEREON CORRECTIONS AND ADDITIONS WHICH COME
TO THEIR ATTENTION AND MAIL DIRECT TO "THE CHIEF OF ENGINEERS, WASHINGTON, D. C."

ARMY MAP SERVICE, U. S. ARMY, WASHINGTON D. C., 101151
9-43 1943

USGS
Historical File
Topographic Division



MIDDLE RIVER, MINN