

Produced by the United States Geological Survey North American Datum of 1983 (NAD83) World Geodetic System of 1984 (WGS84) Projection and 1000-meter grid: Universal Transverse Mercator, Zone 15T 10 000-foot ticks: Minnesota Coordinate System of 1983 (central zone)

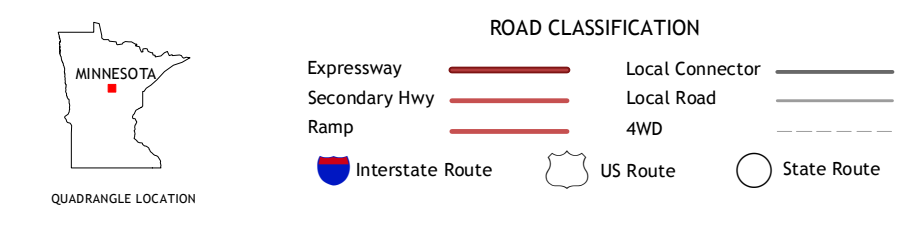
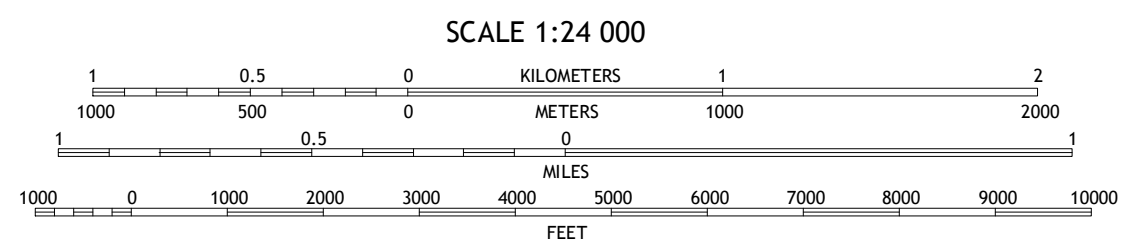



Table with 8 columns and 2 rows listing adjacent quadrangles: 1 Longville, 2 Laura Lake, 3 Thunder Lake, 4 Stewart Lake, 5 Roosevelt Lake, 6 Lower Whitefish Lake, 7 Cross Lake, 8 Emily

MITCHELL LAKE, MN 2016

