

Produced by the United States Geological Survey North American Datum of 1983 (NAD83) World Geodetic System of 1984 (WGS84), Projection and 1000-meter grid: Universal Transverse Mercator, Zone 15T 10 000-foot ticks: Minnesota Coordinate System of 1983 (south zone)

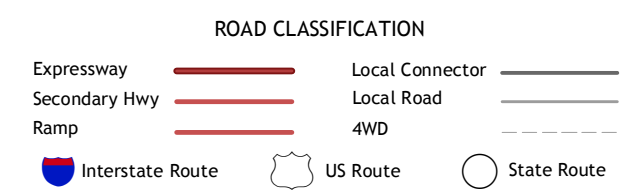
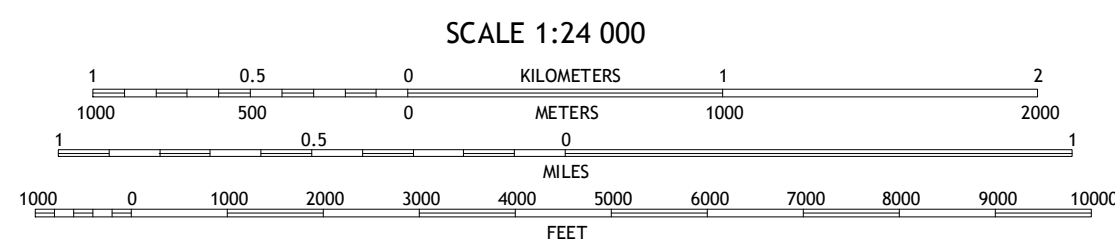
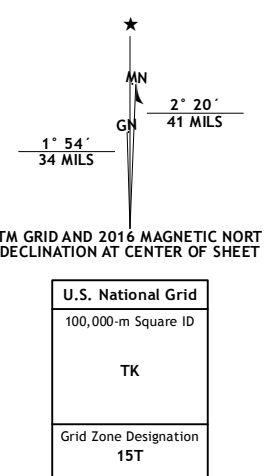


Table of adjoining quadrangles with a grid showing the current quadrangle (5) highlighted in red.

MONTEVIDEO, MN 2016

