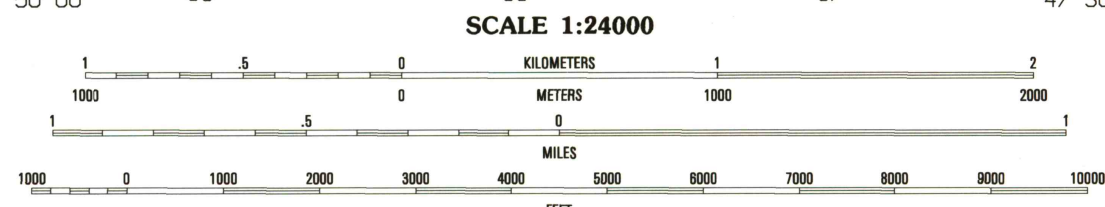
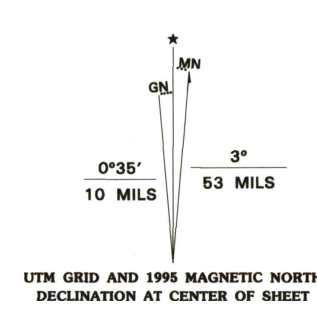




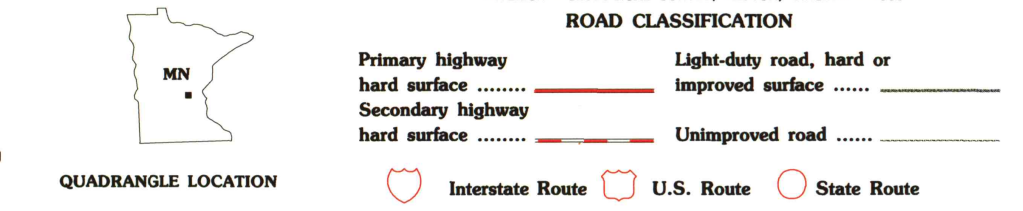
USGS NHD HISTORICAL
MAP ARCHIVES
JUL 14 1995
REC'D FILE COPY

Produced by the United States Geological Survey
Compiled by photogrammetric methods from imagery dated 1958
Field checked 1961. Revised in cooperation with State of
Minnesota agencies from imagery dated 1991
PLSS and survey control current as of 1961. Map edited 1995
Hydrography compiled from information furnished by
Minnesota Department of Natural Resources
Contours not revised. Contours that conflict with revised
planimetry are dashed
North American Datum of 1983 (NAD 83). Projection and
blue 1000-meter ticks: Universal Transverse Mercator, zone 15
10 000-foot ticks: Minnesota Coordinate System of 1983 (south zone)
North American Datum of 1927 (NAD 27) is shown by dashed
corner ticks. The values of the shift between NAD 83 and NAD 27
for 7.5-minute intersections are obtainable from National Geodetic
Survey NADCON software



CONTOUR INTERVAL 10 FEET
SUPPLEMENTARY CONTOUR INTERVAL 5 FEET
NATIONAL GEODETIC VERTICAL DATUM OF 1929

THIS MAP COMPLIES WITH NATIONAL MAP ACCURACY STANDARDS
FOR SALE BY U.S. GEOLOGICAL SURVEY
DENVER, COLORADO 80225, OR RESTON, VIRGINIA 22092
A FOLDER DESCRIBING TOPOGRAPHIC MAPS AND SYMBOLS IS AVAILABLE ON REQUEST



QUADRANGLE LOCATION

1	2	3	1 Clear Lake
			2 Becker
			3 Creek
4		5	4 Silver Creek
			5 Big Lake
			6 Buffalo West
			7 Buffalo East
6	7	8	8 St. Michael

MONTICELLO, MN
45093-C7-TF-024
1991
DMA 7274 IV SE - SERIES V872

