

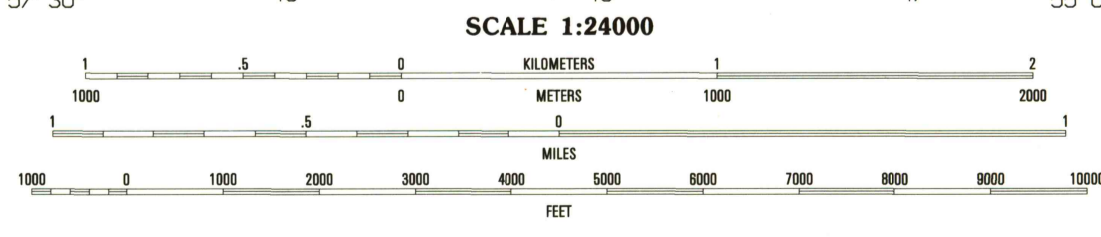
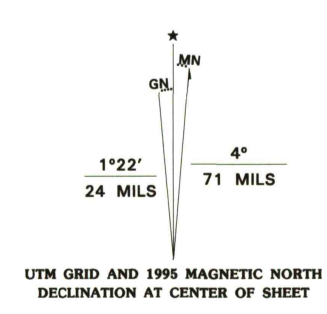


USGS NHD HISTORICAL  
MAP ARCHIVES  
JUL 14 1995  
REC'D FILE COPY

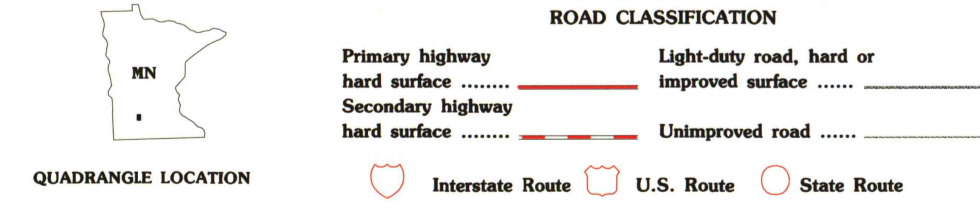
Produced by the United States Geological Survey  
Compiled by photogrammetric methods from imagery dated 1977-78  
Field checked 1980. Revised in cooperation with State of Minnesota agencies from imagery dated 1992. PLSS and survey control current as of 1980. Map edited 1995  
Contours not revised

North American Datum of 1983 (NAD 83) Projection and blue 1000-meter ticks; Universal Transverse Mercator, zone 15  
10 000-foot ticks; Minnesota Coordinate System of 1983 (south zone)  
North American Datum of 1927 (NAD 27) is shown by dashed corner ticks. The values of the shift between NAD 83 and NAD 27 for 7.5-minute intersections are obtainable from National Geodetic Survey NADCON software

There may be private inholdings within the boundaries of the National or State reservations shown on this map



SCALE 1:24000  
CONTOUR INTERVAL 10 FEET  
NATIONAL GEODETIC VERTICAL DATUM OF 1929



QUADRANGLE LOCATION

1	2	3	1 Bechn
2	3	4	2 Morton NW
3	4	5	3 Morton NE
4	5	6	4 Redwood Falls
5	6	7	5 Morton SE
6	7	8	6 Clements
7	8		7 Morgan
8			8 Morgan NE

THIS MAP COMPLIES WITH NATIONAL MAP ACCURACY STANDARDS  
FOR SALE BY U.S. GEOLOGICAL SURVEY  
DENVER, COLORADO 80225, OR RESTON, VIRGINIA 22092  
A FOLDER DESCRIBING TOPOGRAPHIC MAPS AND SYMBOLS IS AVAILABLE ON REQUEST

MORTON, MN  
44094-E8-TF-024

1992

DMA 7073 III SW-SERIES V872

