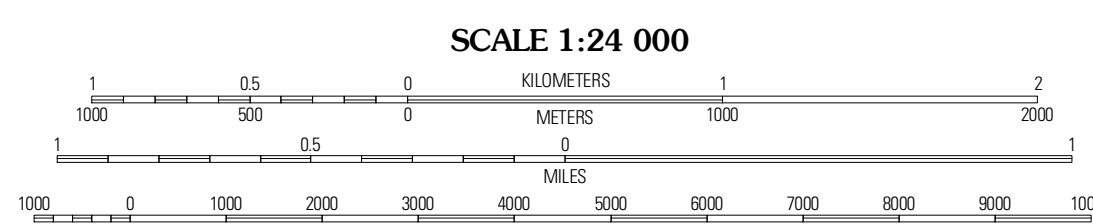



Produced by the United States Geological Survey  
North American Datum of 1983 (NAD83)  
World Geodetic System of 1984 (WGS84). Projection and  
1 000-meter grid: Universal Transverse Mercator, Zone 15T  
10 000-foot ticks: Minnesota Coordinate System of 1983  
(south zone)

Imagery: N.A.P. June 2009  
Roads: 62006-2010 T-1e Atlas  
Names: G.N.S. 2008  
Hydrography: National Hydrography Dataset, 2009  
Contours: National Elevation Dataset, 2003



CONTOUR INTERVAL 10 FEET  
NORTH AMERICAN VERTICAL DATUM OF 1988

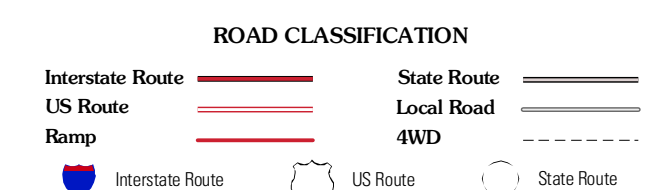
This map was produced to conform with version 0.5.10 of the  
draft USGS Standards for 7.5-Minute Quadrangle Maps.  
A metadata file associated with this product is draft version 0.5.11



QUADRANGLE LOCATION

Coon Rapids	Circle Pines	Centerville
Minneapolis North	New Brighton	White Bear Lake West
Minneapolis South	Saint Paul West	Saint Paul East

ADJOINING 7.5 QUADRANGLES



NEW BRIGHTON, MN  
2010