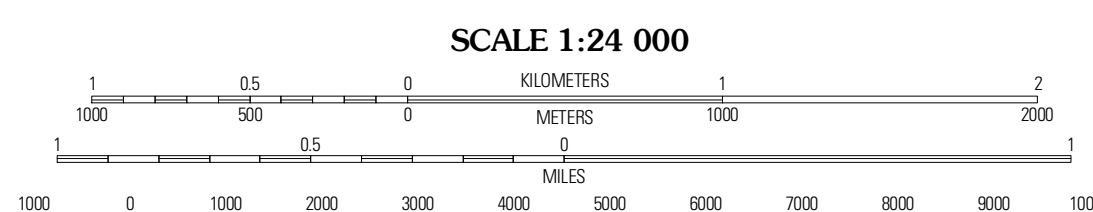





Produced by the United States Geological Survey  
North American Datum of 1983 (NAD83)  
World Geodetic System of 1984 (WGS84) Projection and  
1 000-meter grid; Universal Transverse Mercator, Zone 15T  
10 000-foot ticks; Minnesota Coordinate System of 1983  
(south zone)

Imagery: N/AIP, June 2009  
Roads: ©2006-2010 Tele Atlas  
Names: GNIS, 2008  
Hydrography: National Hydrography Dataset, 2009  
Contours: National Elevation Dataset, 2003



**SCALE 1:24 000**

CONTOUR INTERVAL 10 FEET  
NORTH AMERICAN VERTICAL DATUM OF 1988

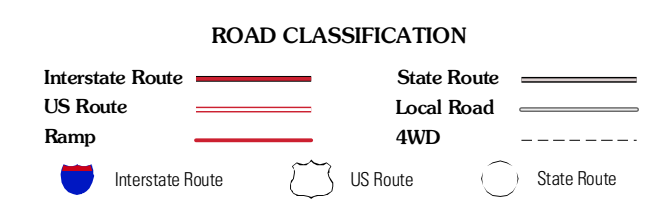
This map was produced to conform with version 0.5.10 of the  
draft USGS Standards for 7.5-Minute Quadrangle Maps.  
A metadata file associated with this product is draft version 0.5.11



QUADRANGLE LOCATION

New Market	Castle Rock	Randolph
Little Chicago	<b>Northfield</b>	Dennison
Fairbault	Cannon City	Nerstrand

ADJOINING 7.5 QUADRANGLES



**NORTHFIELD, MN**  
2010