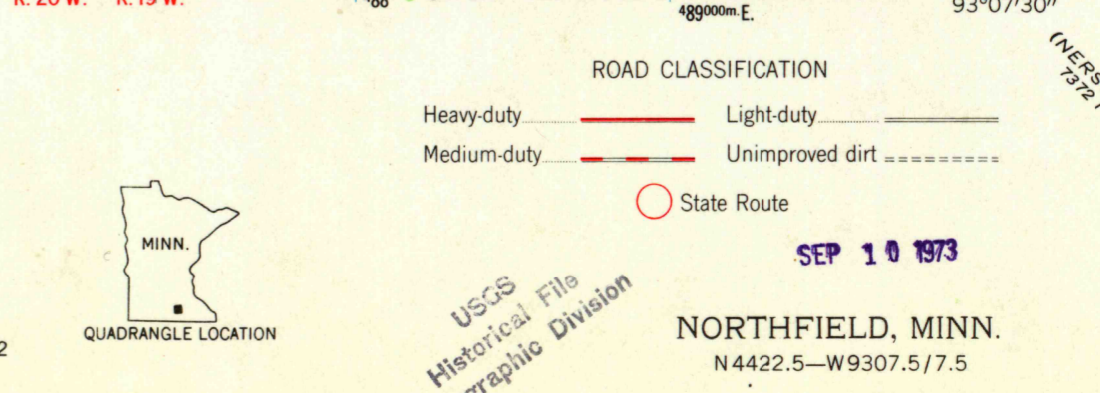
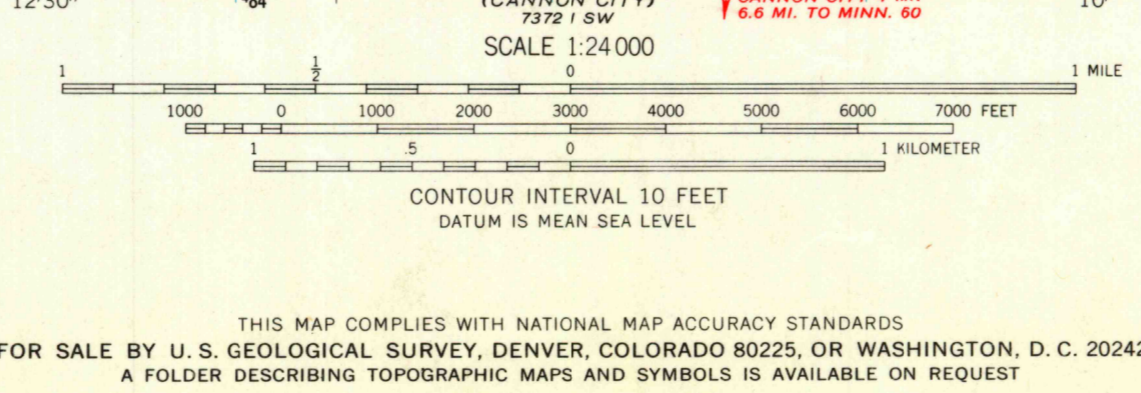
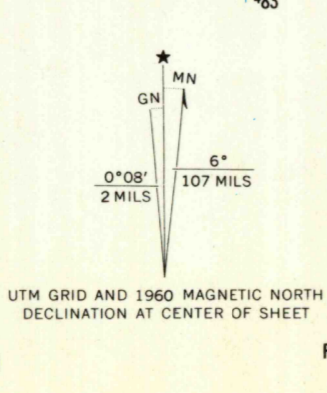


Mapped, edited, and published by the Geological Survey
Control by USGS and USC&GS
Topography from aerial photographs by photogrammetric methods
Aerial photographs taken 1958. Field check 1960
Polyconic projection. 1927 North American datum
10,000-foot grid based on Minnesota coordinate system, south zone
1000-meter Universal Transverse Mercator grid ticks,
zone 15, shown in blue
Red tint indicates areas in which only landmark buildings are shown
Fine dashed lines indicate selected fence and field lines where
generally visible on aerial photographs. This information is unchecked



USGS
Hierarchical File
Topographic Division
SEP 10 1973
NORTHFIELD, MINN.
N4422.5-W9307.5/7.5
1960
AMS 7372 1 NW-SERIES V872

2040