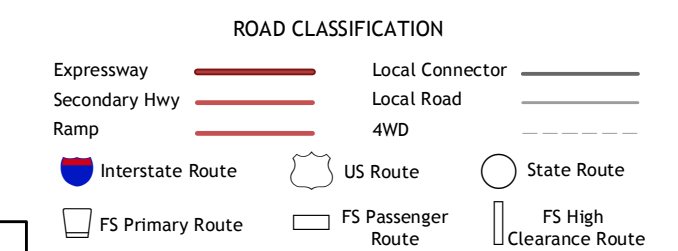
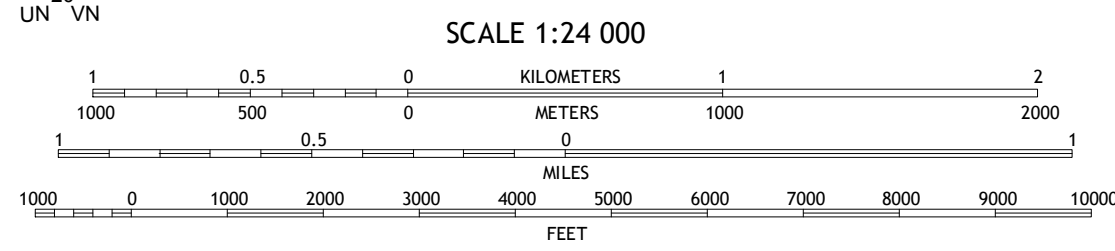
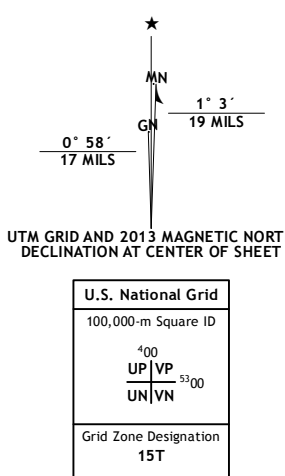


Produced by the United States Geological Survey  
North American Datum of 1983 (NAD83)  
World Geodetic System of 1984 (WGS84). Projection and  
1 000-meter grid: Universal Transverse Mercator, Zone 15T  
10 000-foot ticks: Minnesota Coordinate System of 1983 (north  
zone)



QUADRANGLE LOCATION

Kellher	Northme North	Mizpah
Funkley	Northme South	Elmwood Island
Decker Lake	Alwood	Squaw Lake

Check with local Forest Service unit for current travel conditions and restrictions.

**NORTHOME SOUTH, MN**  
2013

ADJOINING 7.5 QUADRANGLES

Imagery.....NAIP, July 2010  
Roads.....©2006-2012 TomTom  
Roads within US Forest Service Lands.....FS Topo Data with limited Forest Service updates, 2013  
Names.....GNIS, 2013  
Hydrography.....National Hydrography Dataset, 2010  
Contours.....National Elevation Dataset, 2006  
Boundaries.....Census, IBWC, IBC, USGS, 1972 - 2012

This map was produced to conform with the National Geospatial Program US Topo Product Standard, 2011. A metadata file associated with this product is draft version 0.6.11