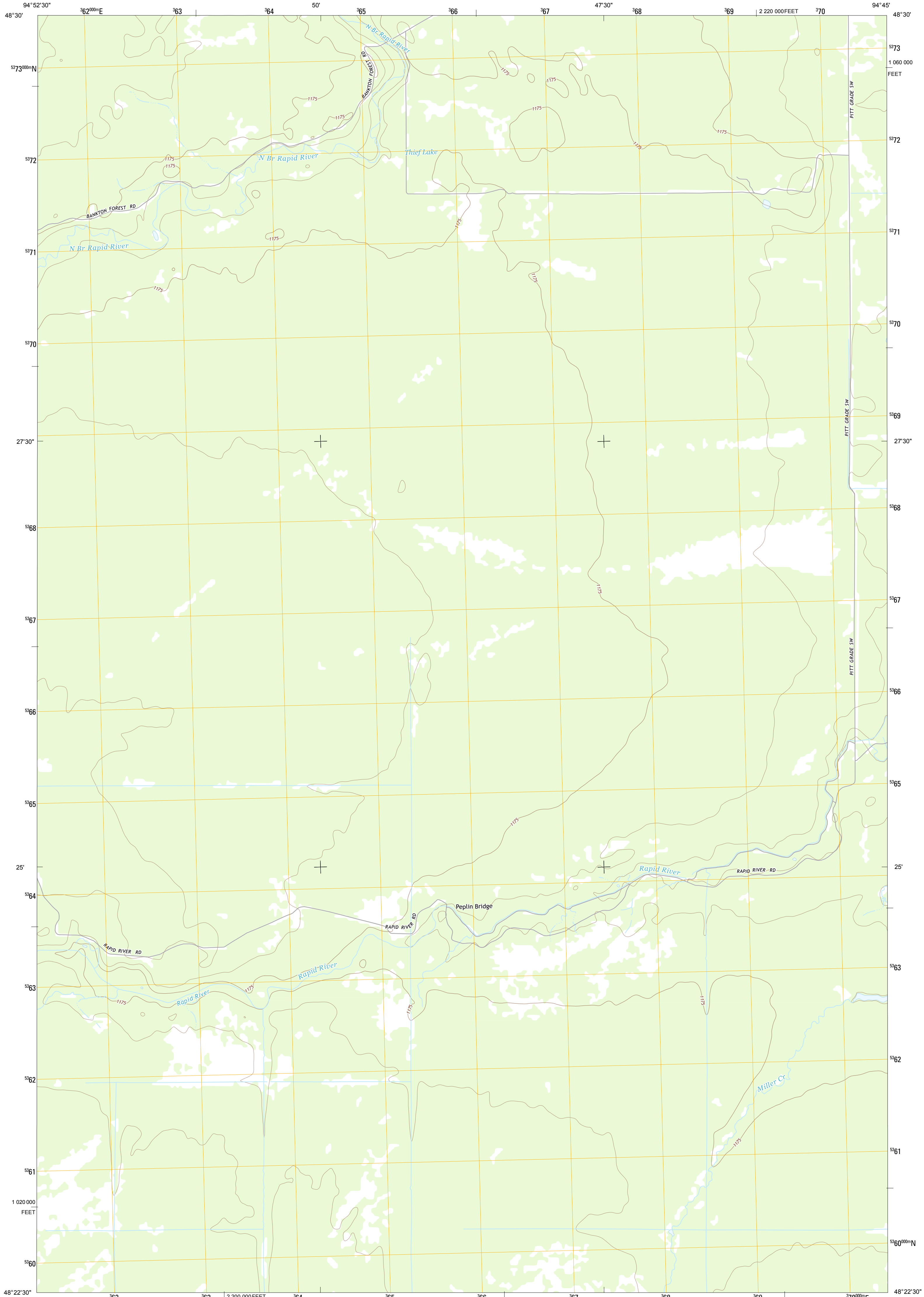




U.S. DEPARTMENT OF THE INTERIOR  
U. S. GEOLOGICAL SURVEY

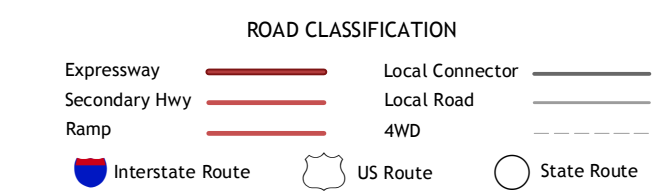
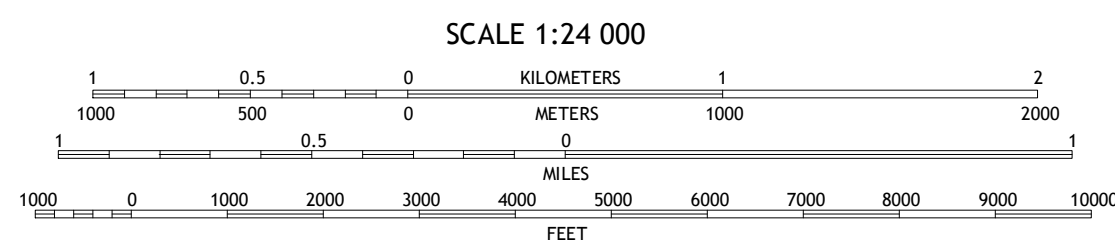



OAKS CORNER NE QUADRANGLE  
MINNESOTA-LAKE OF THE WOODS CO.  
7.5-MINUTE SERIES



Produced by the United States Geological Survey  
North American Datum of 1983 (NAD83)  
World Geodetic System of 1984 (WGS84). Projection and  
1 000-meter grid: Universal Transverse Mercator, Zone 15U  
10 000-foot ticks: Minnesota Coordinate System of 1983 (north  
zone)

Imagery.....NAIP, August 2010  
Roads.....©2006-2012 TomTom  
Names.....GNIS, 2013  
Hydrography.....National Hydrography Dataset, 2010  
Contours.....National Elevation Dataset, 2012  
Boundaries.....Census, IBWC, IBC, USGS, 1972 - 2012



QUADRANGLE LOCATION

Graceton SW	Graceton SE	Baudette SW
Oaks Corner	Oaks Corner NE	Chase Brook
Oaks Corner SW	Hilman Lake	Chase Brook SW

ADJOINING 7.5' QUADRANGLES

OAKS CORNER NE, MN  
2013