

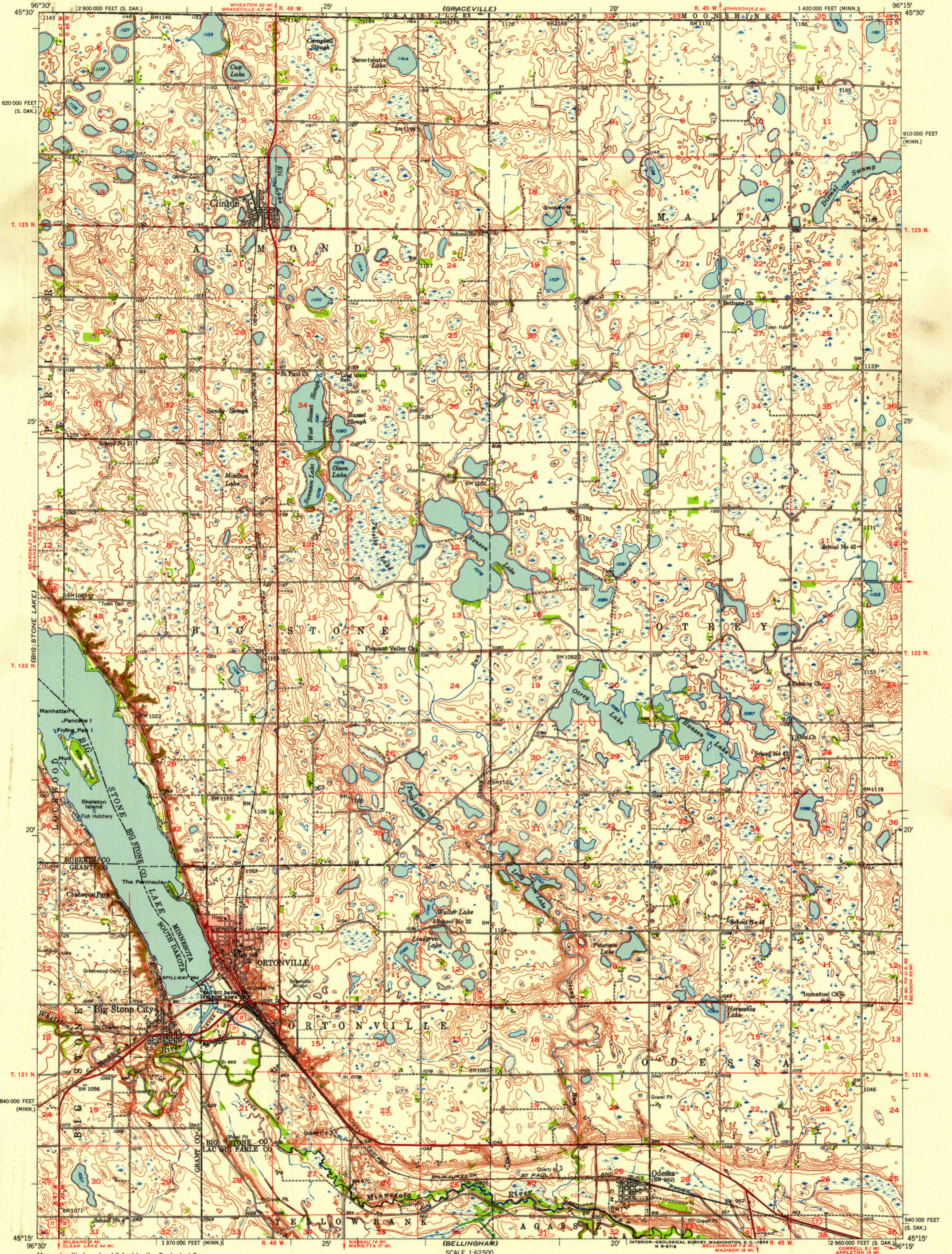
GEARDSLEY

UNITED STATES DEPARTMENT OF THE INTERIOR GEOLOGICAL SURVEY

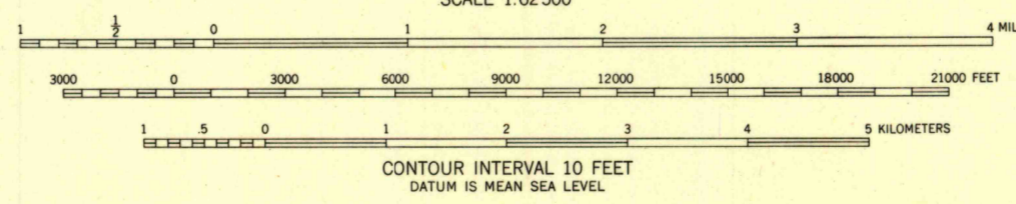

STATE OF MINNESOTA DEPARTMENT OF CONSERVATION CHESTER S. WILSON, COMMISSIONER

ORTONVILLE QUADRANGLE MINNESOTA-SOUTH DAKOTA 15 MINUTE SERIES (TOPOGRAPHIC)

CHOKIO



Mapped, edited, and published by the Geological Survey
Control by USGS, USC&GS, and USCE
Topography from aerial photographs by Kesh plotter and by plane-table surveys 1953. Aerial photographs taken 1951
Polyconic projection. 1927 North American datum 10,000-foot grids based on Minnesota coordinate system, south zone and South Dakota coordinate system, north zone
Red tint indicates area in which only landmark buildings are shown



ROAD CLASSIFICATION

Heavy-duty	4 LANE 6 LANE	Light-duty
Medium-duty	4 LANE 6 LANE	Unimproved dirt
	U. S. Route	State Route

ORTONVILLE, MINN.-S. DAK.
N4515-W9615/15

THIS MAP COMPLIES WITH NATIONAL MAP ACCURACY STANDARDS
FOR SALE BY U. S. GEOLOGICAL SURVEY, FEDERAL CENTER, DENVER, COLORADO OR WASHINGTON 25, D. C.
A FOLDER DESCRIBING TOPOGRAPHIC MAPS AND SYMBOLS IS AVAILABLE ON REQUEST

1953