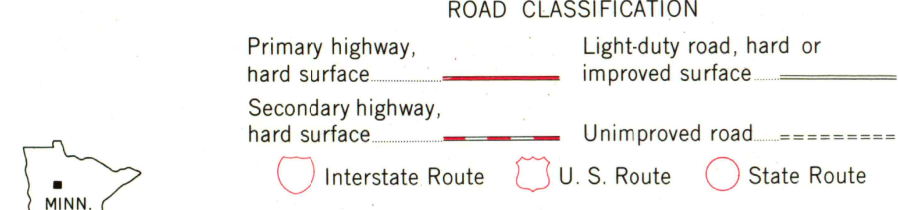
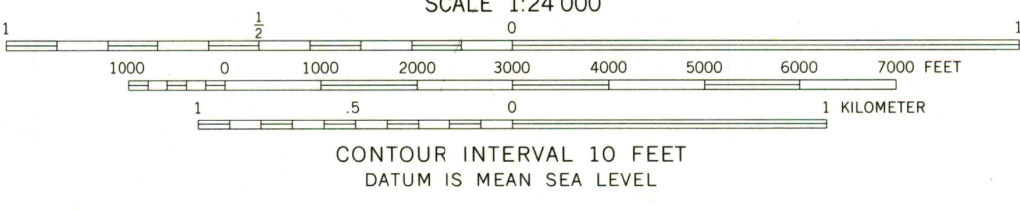
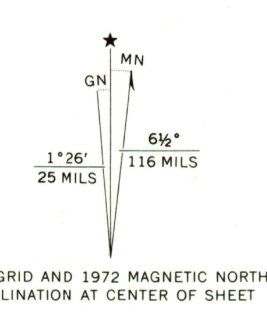




Mapped, edited, and published by the Geological Survey
Control by USGS, USC&GS, and Minnesota Highway Department
Orthophotomap prepared from high-altitude aerial photograph
taken April 24, 1969. Topography by photogrammetric methods
from aerial photographs taken 1972. Field checked 1972
Hydrography compiled from information furnished by
Minnesota Department of Conservation
Projection and 10,000-foot grid ticks: Minnesota coordinate
system, north zone (Lambert conformal conic)
1000-meter Universal Transverse Mercator grid ticks,
zone 15, shown in blue. 1927 North American datum



ROAD CLASSIFICATION
Primary highway, hard surface
Secondary highway, hard surface
Unimproved road
Interstate Route
U. S. Route
State Route
Light-duty road, hard or improved surface
Unimproved road
Interstate Route
U. S. Route
State Route

PETERSON LAKE, MINN.
N4730—W9452.5/7.5
1972
AMS 7079 III SW—SERIES V8720

THIS MAP COMPLIES WITH NATIONAL MAP ACCURACY STANDARDS
FOR SALE BY U. S. GEOLOGICAL SURVEY, RESTON, VIRGINIA 22092
A FOLDER DESCRIBING TOPOGRAPHIC MAPS AND SYMBOLS IS AVAILABLE ON REQUEST

JUL 1 1975

3205