



U.S. DEPARTMENT OF THE INTERIOR  
U. S. GEOLOGICAL SURVEY

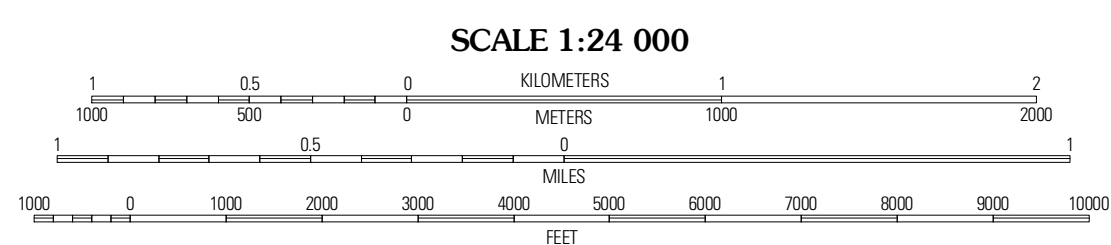
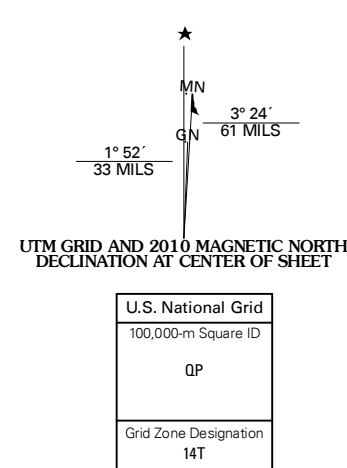


PIPESTONE NORTH QUADRANGLE  
MINNESOTA  
7.5-MINUTE SERIES

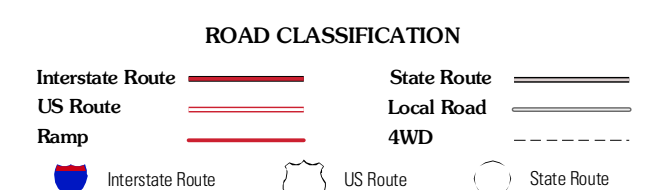
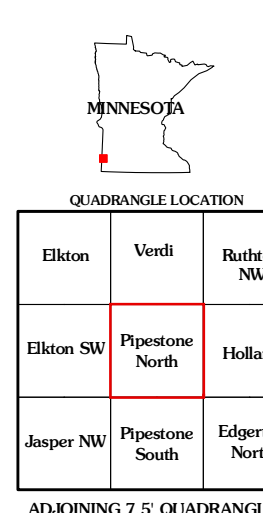


Produced by the United States Geological Survey  
North American Datum of 1983 (NAD83)  
Roads: ©2006-2010 Tele Atlas  
Names: ©2006-2010 Tele Atlas  
Hydrography: ©2006-2010 National Hydrography Dataset, 2009  
Contours: ©2006-2010 National Elevation Dataset, 2001

Imagery: ©2009 NIP, June 2009  
©2006-2010 Tele Atlas  
Names: ©2006-2010 Tele Atlas  
Hydrography: ©2006-2010 National Hydrography Dataset, 2009  
Contours: ©2006-2010 National Elevation Dataset, 2001



CONTOUR INTERVAL 10 FEET  
NORTH AMERICAN VERTICAL DATUM OF 1988  
This map was produced to conform with version 0.5.10 of the  
draft USGS Standards for 7.5-Minute Quadrangle Maps.  
A metadata file associated with this product is draft version 0.5.11



PIPESTONE NORTH, MN  
2010