

Produced by the United States Geological Survey North American Datum of 1983 (NAD83) World Geodetic System of 1984 (WGS84) Projection and 1000-meter grid: Universal Transverse Mercator, Zone 15T 10 000-foot ticks: Minnesota Coordinate System of 1983 (south zone)

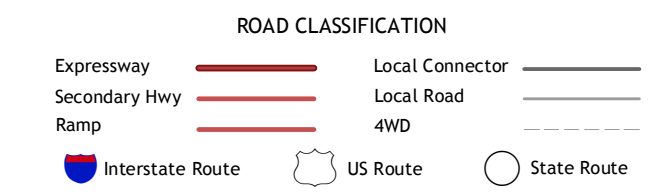
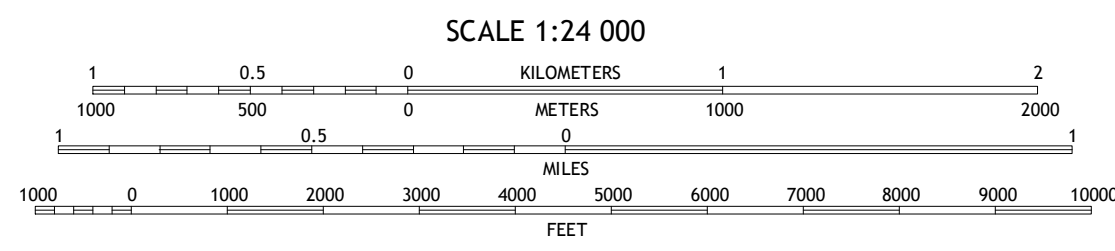
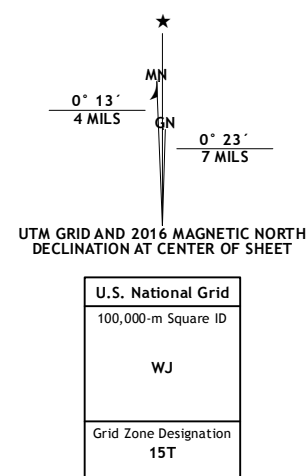


Table with 3 columns and 8 rows showing adjoining quadrangles: 1 Onoroco, 2 Zumbro Lake, 3 Millville, 4 Douglas, 5 Chester, 6 Salem Corners, 7 Simpson, 8 Marron

ROCHESTER, MN 2016

