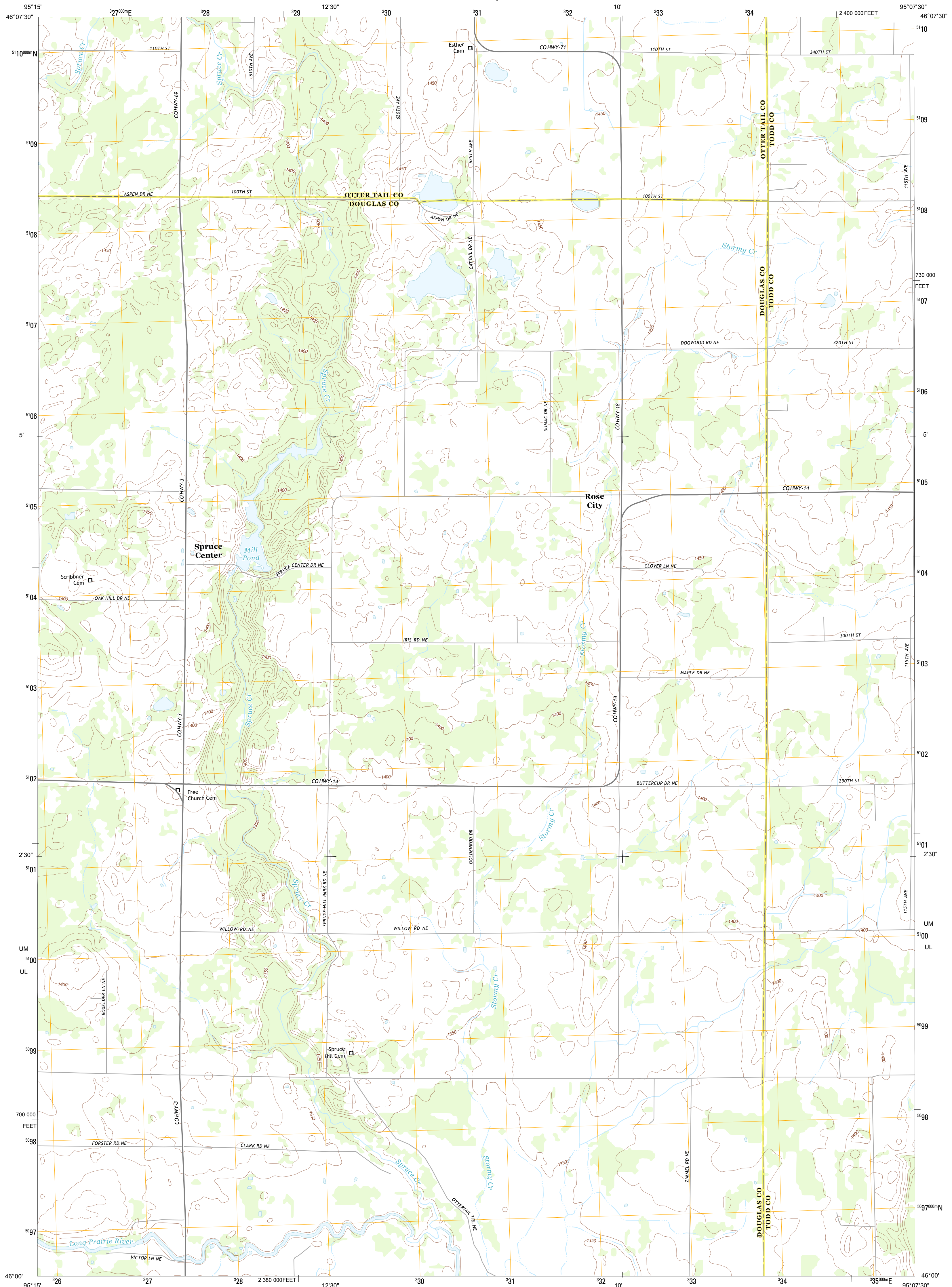




U.S. DEPARTMENT OF THE INTERIOR
U. S. GEOLOGICAL SURVEY

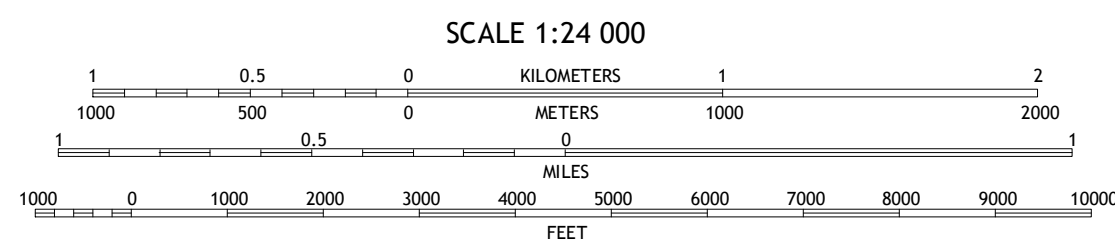



ROSE CITY QUADRANGLE
MINNESOTA
7.5-MINUTE SERIES



Produced by the United States Geological Survey
North American Datum of 1983 (NAD83)
World Geodetic System of 1984 (WGS84). Projection and
1 000-meter grid: Universal Transverse Mercator, Zone 15T
10 000-foot ticks: Minnesota Coordinate System of 1983 (central
zone)

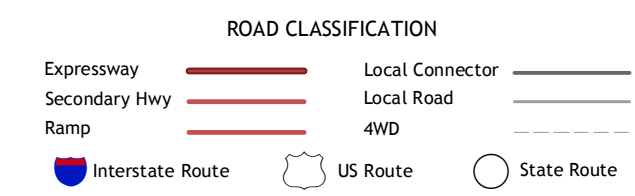
Imagery.....NAIP, June 2010
Roads.....©2006-2012 TomTom
Names.....GNS, 2013
Hydrography.....National Hydrography Dataset, 2010
Contours.....National Elevation Dataset, 1999
Boundaries.....Census, IBNC, IBC, USGS, 1972 - 2012



QUADRANGLE LOCATION

Parish Prairie	Eagle Bend NW	Eagle Bend
Lake Milona East	Rose City	Clotho
Alexandria East	Lake Osakis West	Lake Osakis East

ADJOINING 7.5 QUADRANGLES



ROSE CITY, MN
2013