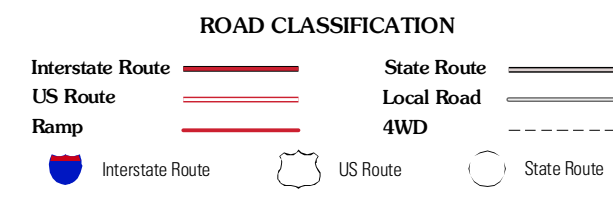
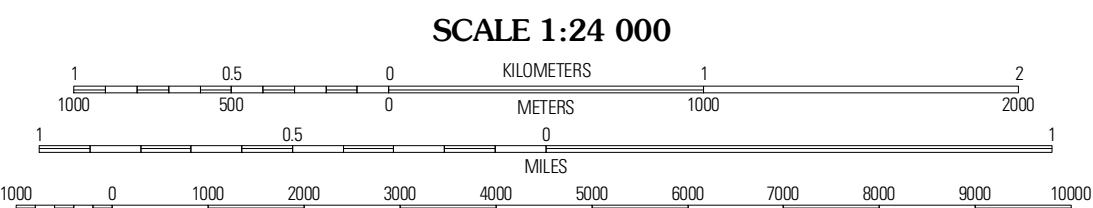
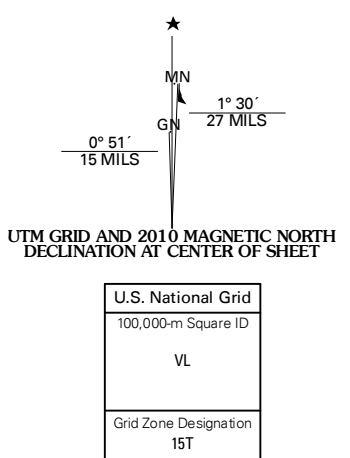




Produced by the United States Geological Survey
North American Datum of 1983 (NAD83)
Roads.....02/06-2010 Tele Atlas
Names.....GNS, 2008
Hydrography.....National Hydrography Dataset, 2009
Contours.....National Elevation Dataset, 1999



QUADRANGLE LOCATION

Saint Stephen	Little Rock Lake	Mayhew
Saint Joseph	Saint Cloud	Cable
Rockville	Saint Augusta	Clearwater

ADJOINING 7.5' QUADRANGLES

CONTOUR INTERVAL 10 FEET
NORTH AMERICAN VERTICAL DATUM OF 1988

This map was produced to conform with version 0.5.10 of the draft USGS Standards for 7.5-Minute Quadrangle Maps. A metadata file associated with this product is draft version 0.5.11

SAINT CLOUD, MN
2010