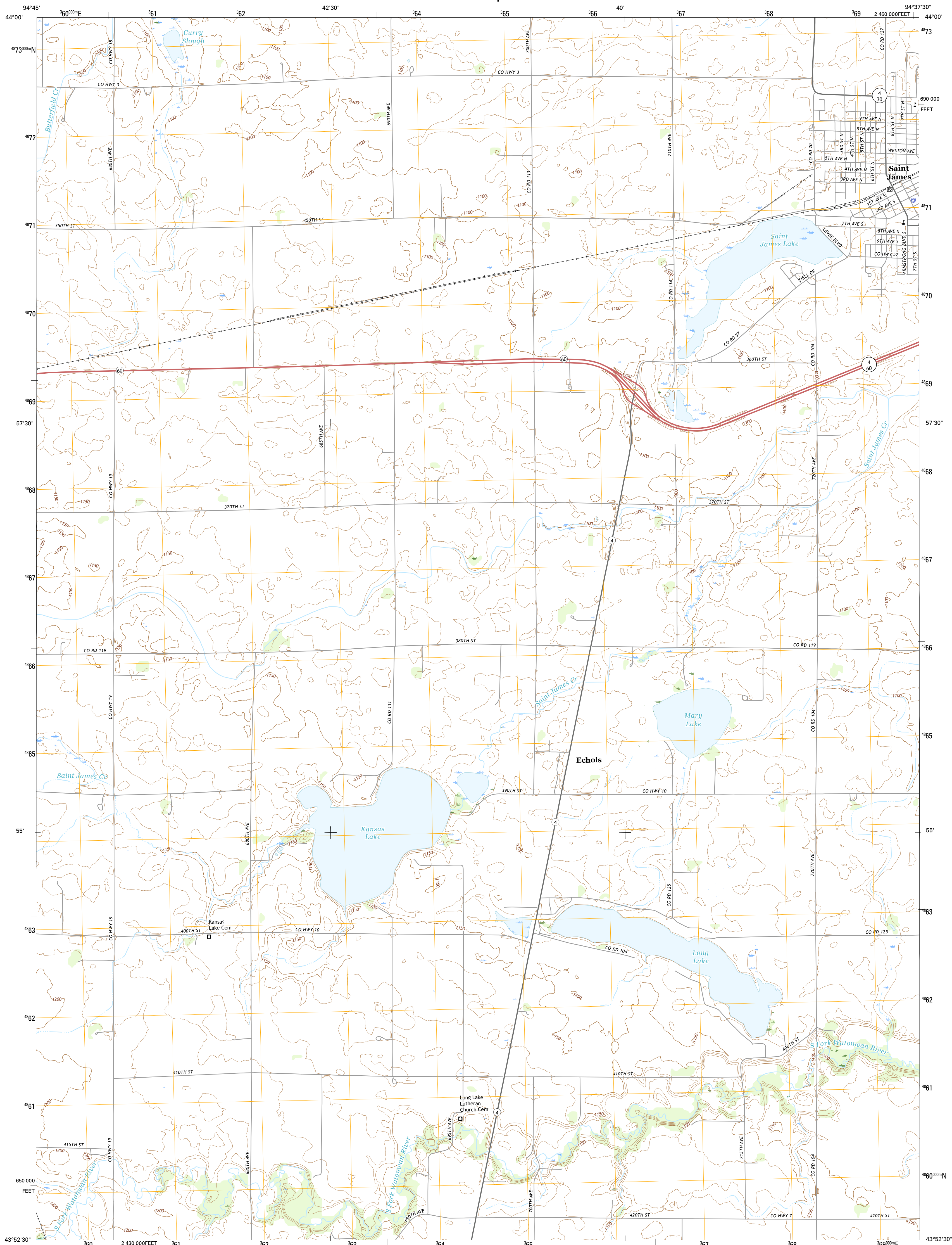




U.S. DEPARTMENT OF THE INTERIOR
U.S. GEOLOGICAL SURVEY



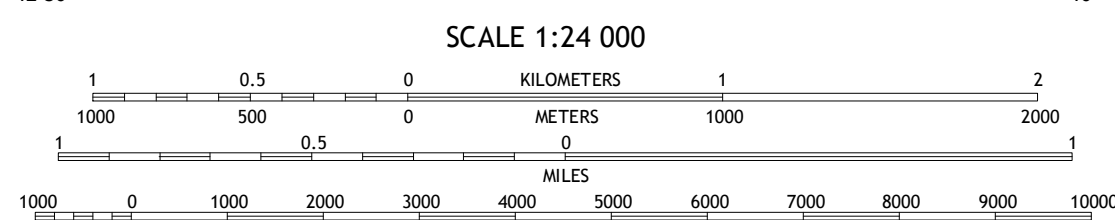
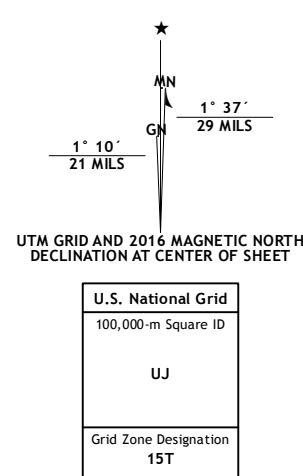
SAINT JAMES WEST QUADRANGLE
MINNESOTA-WATONWAN CO.
7.5-MINUTE SERIES



Produced by the United States Geological Survey
North American Datum of 1983 (NAD83)
World Geodetic System of 1984 (WGS84). Projection and
1000-meter grid: Universal Transverse Mercator, Zone 15T
10 000-foot ticks: Minnesota Coordinate System of 1983 (south zone)

This map is not a legal document. Boundaries may be generalized for this map scale. Private lands within government reservations may not be shown. Obtain permission before entering private lands.

ImageryNAIP, July 2013
RoadsU.S. Census Bureau, 2015 - 2016
NamesGNIS, 2016
HydrographyNational Hydrography Dataset, 2013
ContoursNational Elevation Dataset, 2016
BoundariesMultiple sources; see metadata file 1972 - 2016
Public Land Survey SystemBLM, 2014
WetlandsFWS National Wetlands Inventory 1977 - 2014



ROAD CLASSIFICATION	
Expressway	Local Connector
Secondary Hwy	Local Road
Ramp	4WD
Interstate Route	US Route
	State Route

1	2	3
4	5	6
7	8	

ADJOINING QUADRANGLES

SAINT JAMES WEST, MN
2016

