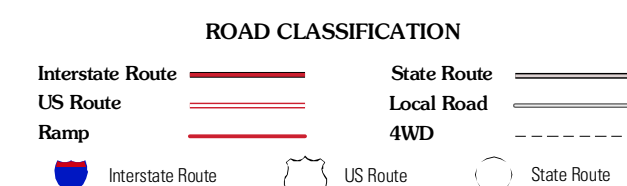
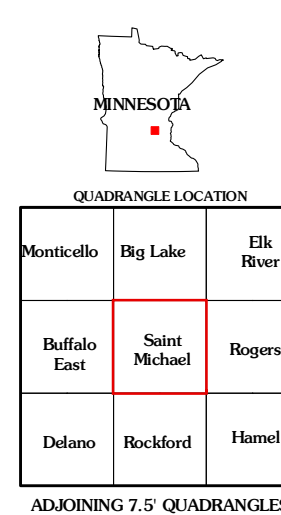
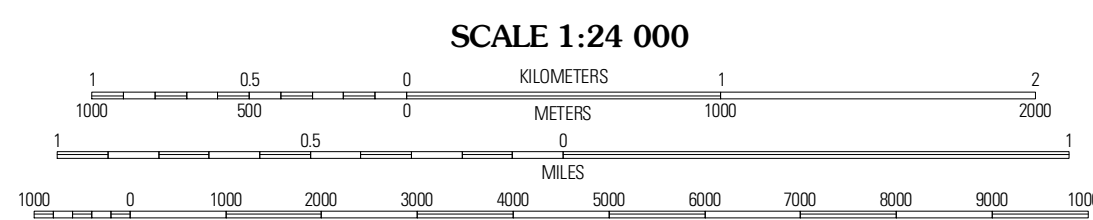
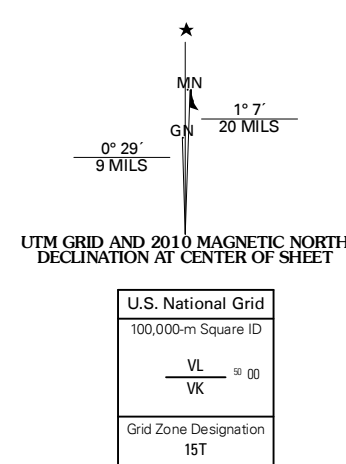


Produced by the United States Geological Survey
North American Datum of 1983 (NAD83)
Roads.....©2006-2010 Tele Atlas
Names.....GNIS, 2008
Hydrography.....National Hydrography Dataset, 2009
Contours.....National Elevation Dataset, 1999



QUADRANGLE LOCATION

| | | |
|--------------|---------------|-----------|
| Mentellville | Big Lake | Elk River |
| Buffalo East | Saint Michael | Rogers |
| Delano | Rockford | Hamel |

ADJOINING 7.5 QUADRANGLES

SAINT MICHAEL, MN
2010