



Produced by the United States Geological Survey North American Datum of 1983 (NAD83) World Geodetic System of 1984 (WGS84). Projection and 1000-meter grid: Universal Transverse Mercator, Zone 15T 10 000-foot ticks: Minnesota Coordinate System of 1983 (south zone)

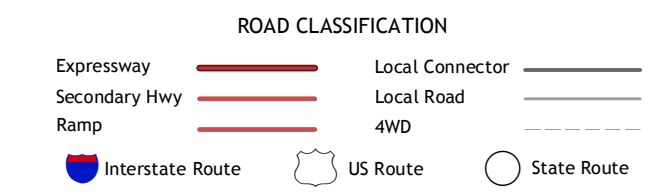
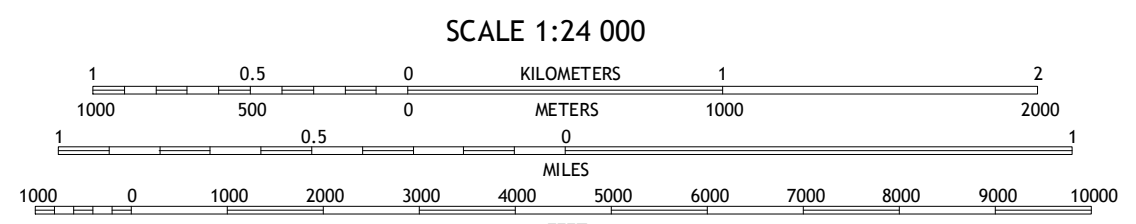
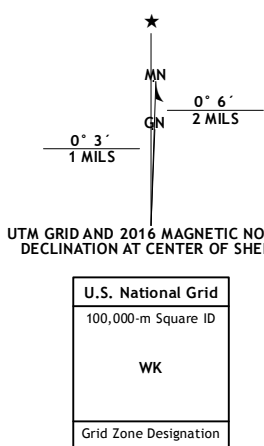


Table with 3 columns and 8 rows showing adjacent quadrangles: 1 Saint Paul East, 2 Lake Elmo, 3 Hudson, 4 Inver Grove Heights, 5 Prescott, 6 Coates, 7 Vermillion, 8 Hastings

SAINT PAUL PARK, MN 2016

