

Produced by the United States Geological Survey
North American Datum of 1983 (NAD83)
World Geodetic System of 1984 (WGS84), Projection and 1 000-meter grid: Universal Transverse Mercator, Zone 15T
10 000-foot ticks: Minnesota Coordinate System of 1983 (south zone)

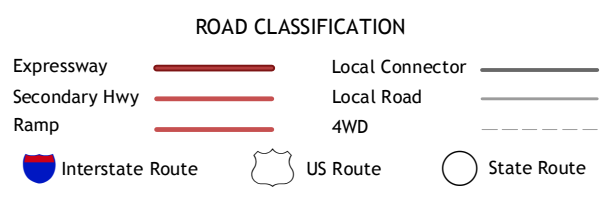
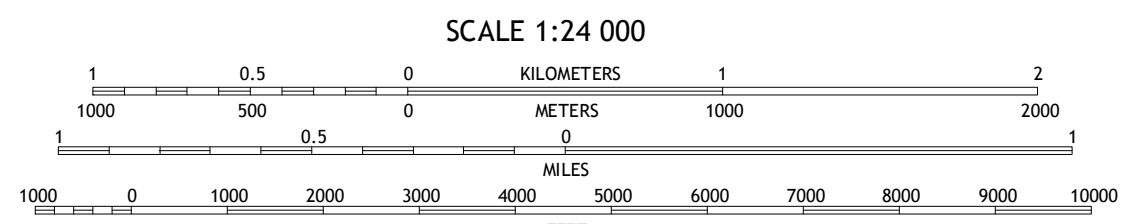
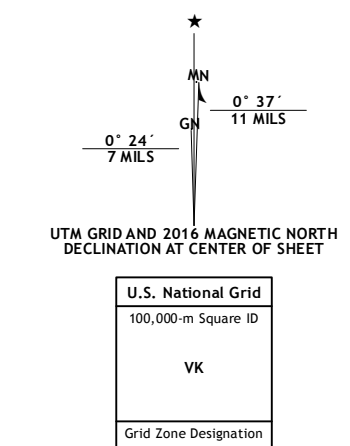


Table with 3 columns and 8 rows showing adjacent quadrangles: 1 Mound, 2 Excelsior, 3 Hopkins, 4 Victoria, 5 Eden Prairie, 6 Jordan West, 7 Jordan East, 8 Prior Lake.

SHAKOPEE, MN 2016

