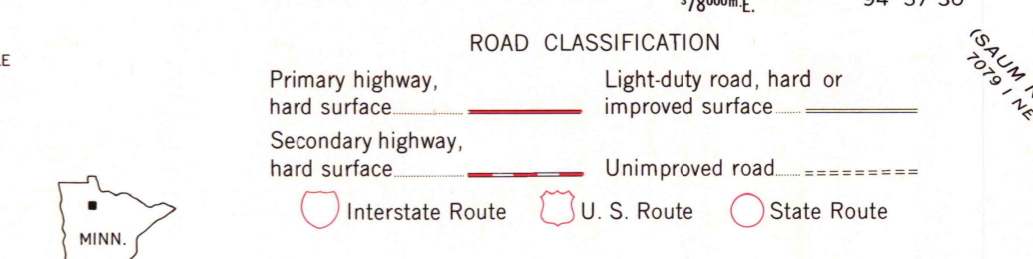
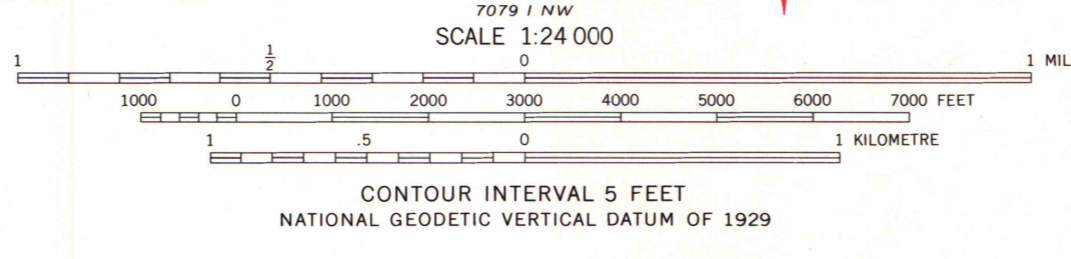
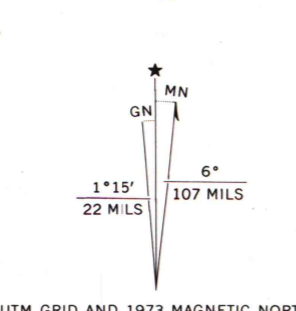


Mapped, edited, and published by the Geological Survey
Control by USGS and NOS/NOAA
Orthophotomap prepared from high-altitude aerial photograph
taken April 29, 1969. Topography by photogrammetric methods
from aerial photographs taken 1972. Field checked 1973
Projection and 10,000-foot grid ticks: Minnesota coordinate
system, north zone (Lambert conformal conic)
1000-metre Universal Transverse Mercator grid ticks,
zone 15, shown in blue. 1927 North American datum



THIS MAP COMPLIES WITH NATIONAL MAP ACCURACY STANDARDS
FOR SALE BY U. S. GEOLOGICAL SURVEY, RESTON, VIRGINIA 22092
A FOLDER DESCRIBING TOPOGRAPHIC MAPS AND SYMBOLS IS AVAILABLE ON REQUEST

SHOTLEY, MINN.
N4800—W9437.5/7.5
1973

AMS 7080 II SW—SERIES V8720

MAP AND AIR PHOTO
LIBRARY
AUG 3 1976
University of Wisconsin
Madison