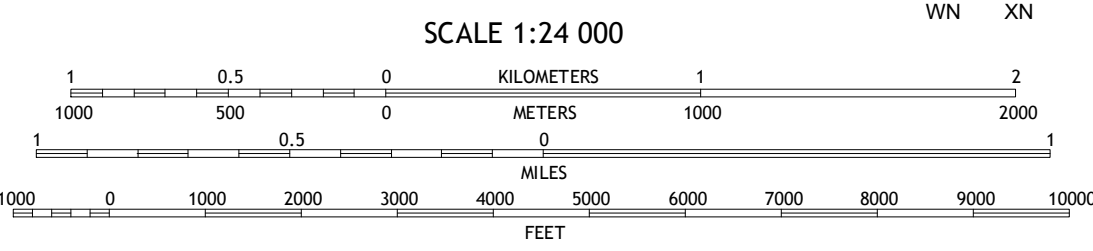

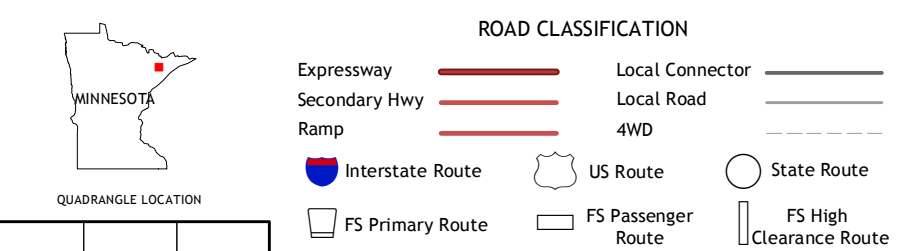


Produced by the United States Geological Survey
North American Datum of 1983 (NAD83)
World Geodetic System of 1984 (WGS84), Projection and
1 000-meter grid: Universal Transverse Mercator, Zone 15T
10 000-foot ticks: Minnesota Coordinate System of 1983 (north
zone)



CONTOUR INTERVAL 10 FEET
NORTH AMERICAN VERTICAL DATUM OF 1988
This map was produced to conform with the
National Geospatial Program US Topo Product Standard, 2011.
A metadata file associated with this product is draft version 0.6.11



ADJOINING 7.5 QUADRANGLES

Rangas Bay	Bogberry Lake	Gabro Lake
Babbitt NE	Slate Lake West	Slate Lake East
Babbitt SE	Greenwood Lake West	Greenwood Lake East

Check with local Forest Service unit for current travel conditions and restrictions.

SLATE LAKE WEST, MN
2013

Imagery.....NAIP, August 2010 - September 2010
Roads.....2006-2012 TomTom
Roads within US Forest Service Lands with Limited Forest Service updates, 2013
Names.....GNIS, 2013
Hydrography.....National Hydrography Dataset, 2010
Contours.....National Elevation Dataset, 2004
Boundaries.....Census, IBWC, IBC, USGS, 1972 - 2012