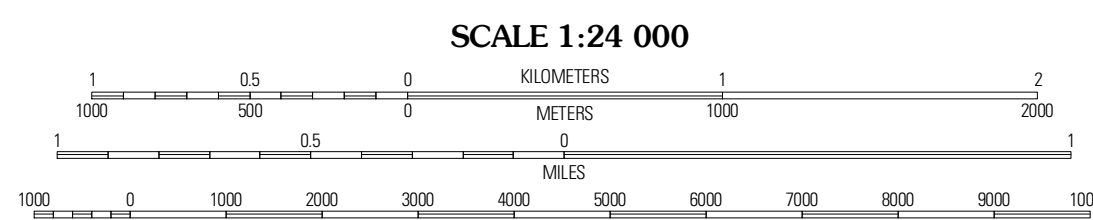
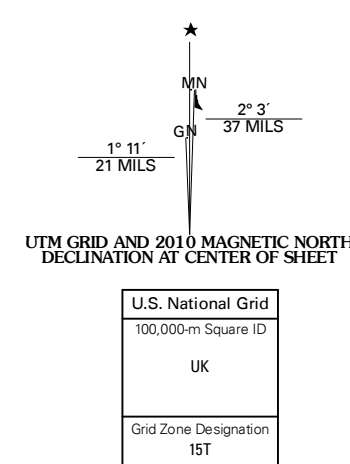




Produced by the United States Geological Survey
North American Datum of 1983 (NAD83)
Roads: 2006-2010 Tele Atlas
Names: 2008 GNIS
Hydrography: 2009 National Hydrography Dataset
Contours: 2009 National Elevation Dataset, 1999



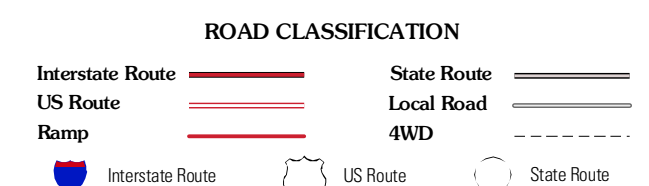
CONTOUR INTERVAL 10 FEET
NORTH AMERICAN VERTICAL DATUM OF 1988
This map was produced to conform with version 0.5.10 of the draft USGS Standards for 7.5-Minute Quadrangle Maps. A metadata file associated with this product is draft version 0.5.11



QUADRANGLE LOCATION

Morton SE	Fairfax	Gibbon
Morgan NE	Sleepy Eye NW	Saint George
Evan	Sleepy Eye	Esig

ADJOINING 7.5 QUADRANGLES



SLEEPY EYE NW, MN
2010