
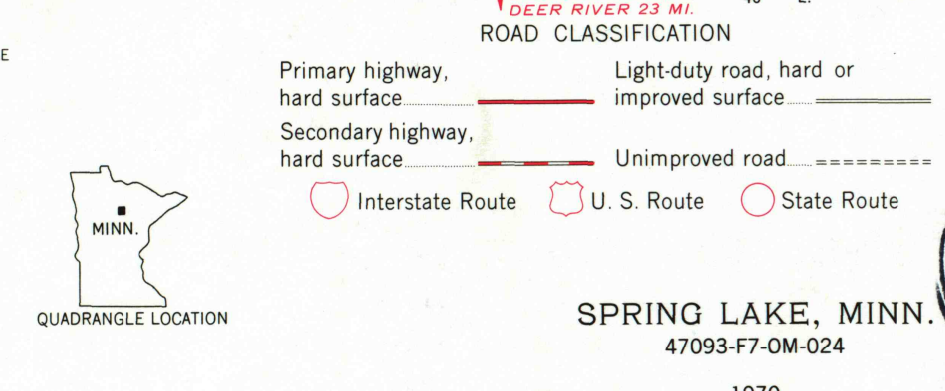
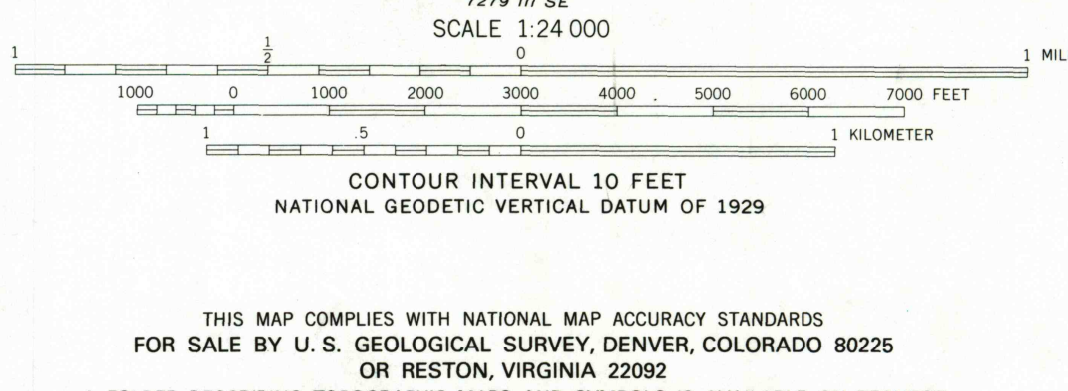
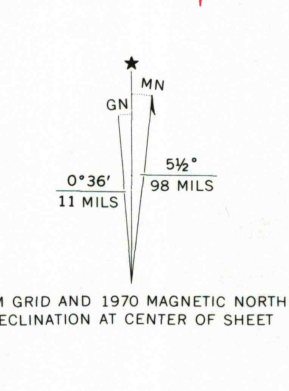


7279 III NW  
(WILMOT)

7279 I NW  
(TERRILL)



Mapped, edited, and published by the Geological Survey  
Control by USGS and USCA&GS  
Orthophotomap prepared from high-altitude aerial photograph  
taken April 24, 1969. Topography by photogrammetric methods  
from aerial photographs taken 1969. Field checked 1970  
Hydrography compiled from information furnished by  
Minnesota Department of Conservation  
Polyconic projection. 1927 North American datum  
10,000-foot grid based on Minnesota coordinate system,  
north zone  
100-meter Universal Transverse Mercator grid ticks,  
zone 15, shown in blue



USGS NMD HISTORICAL MAP  
MAR 14 1966  
REC'D FILE COPY

THIS MAP COMPLIES WITH NATIONAL MAP ACCURACY STANDARDS  
FOR SALE BY U. S. GEOLOGICAL SURVEY, DENVER, COLORADO 80225  
OR RESTON, VIRGINIA 22092  
A FOLDER DESCRIBING TOPOGRAPHIC MAPS AND SYMBOLS IS AVAILABLE ON REQUEST

SPRING LAKE, MINN.  
47093-F7-0M-024  
1970  
AMS 7279 III NE—SERIES V8720