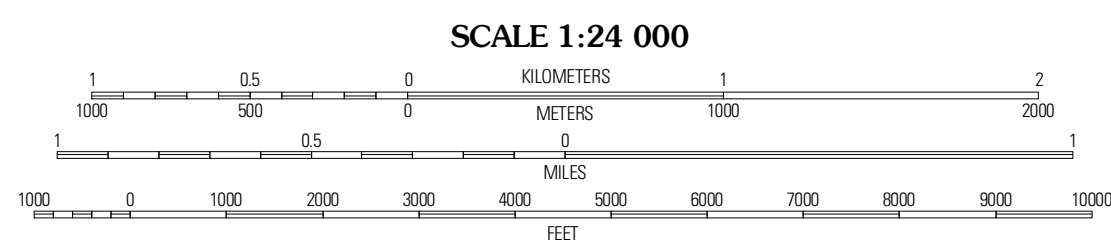



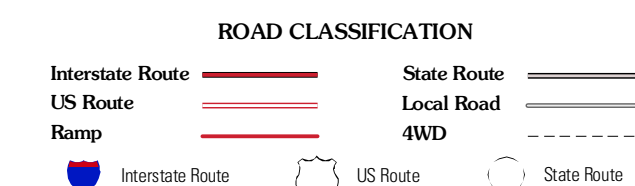
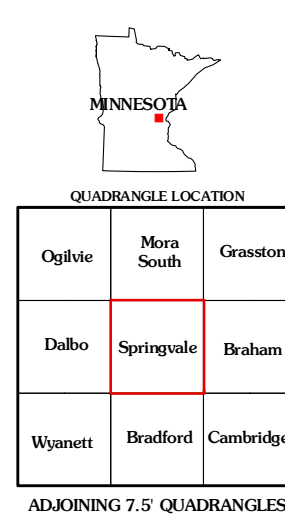


Produced by the United States Geological Survey  
North American Datum of 1983 (NAD83)  
Roads.....G2006-2010 Tele Atlas  
Names.....GNIS, 2008  
Hydrography.....National Hydrography Dataset, 2009  
Contours.....National Elevation Dataset, 2002

Imagery.....NAIP, June 2009  
Roads.....G2006-2010 Tele Atlas  
Names.....GNIS, 2008  
Hydrography.....National Hydrography Dataset, 2009  
Contours.....National Elevation Dataset, 2002



CONTOUR INTERVAL 10 FEET  
NORTH AMERICAN VERTICAL DATUM OF 1988  
This map was produced to conform with version 0.5.10 of the  
draft USGS Standards for 7.5-Minute Quadrangle Maps.  
A metadata file associated with this product is draft version 0.5.11



SPRINGVALE, MN  
2010

QUADRANGLE LOCATION		
Ogish	Minn South	Granton
Dalbo	Springvale	Braham
Wyanett	Bradford	Cambridge

ADJOINING 7.5' QUADRANGLES