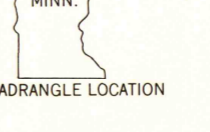
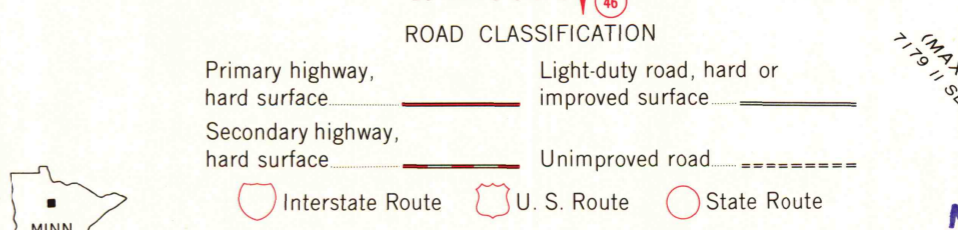
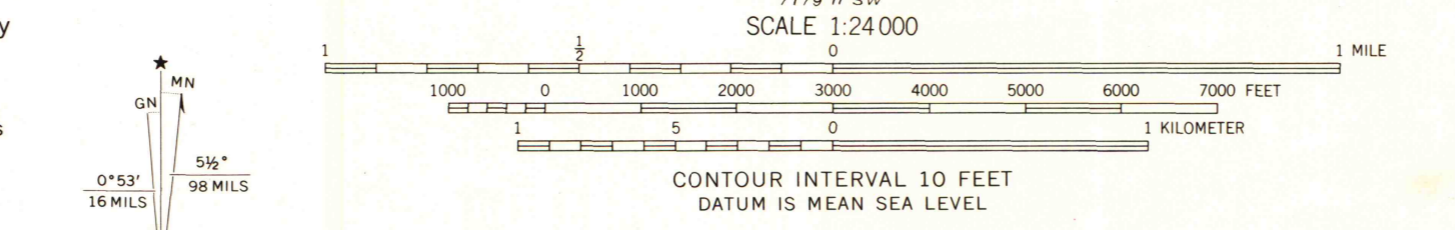




Mapped, edited, and published by the Geological Survey
Control by USGS and USC&GS
Orthophotomaps prepared from high-altitude aerial photograph
taken April 24, 1969. Topography by photogrammetric methods
from aerial photographs taken 1970. Field checked 1971
Hydrography compiled from information furnished by
Minnesota Department of Conservation
Projection and 10,000-foot grid ticks: Minnesota coordinate
system, north zone (Lambert conformal conic)
1000-meter Universal Transverse Mercator grid ticks,
zone 15, shown in blue. 1927 North American datum



THIS MAP COMPLIES WITH NATIONAL MAP ACCURACY STANDARDS
FOR SALE BY U. S. GEOLOGICAL SURVEY, DENVER, COLORADO 80225, OR WASHINGTON, D. C. 20242
A FOLDER DESCRIBING TOPOGRAPHIC MAPS AND SYMBOLS IS AVAILABLE ON REQUEST

SQUAW LAKE, MINN.
N4737.5—W9407.5/7.5
1971
AMS 7179 II NW—SERIES V8720

MAP AND AIR PHOTO
LIBRARY
SEP 19 1974
University of Wisconsin