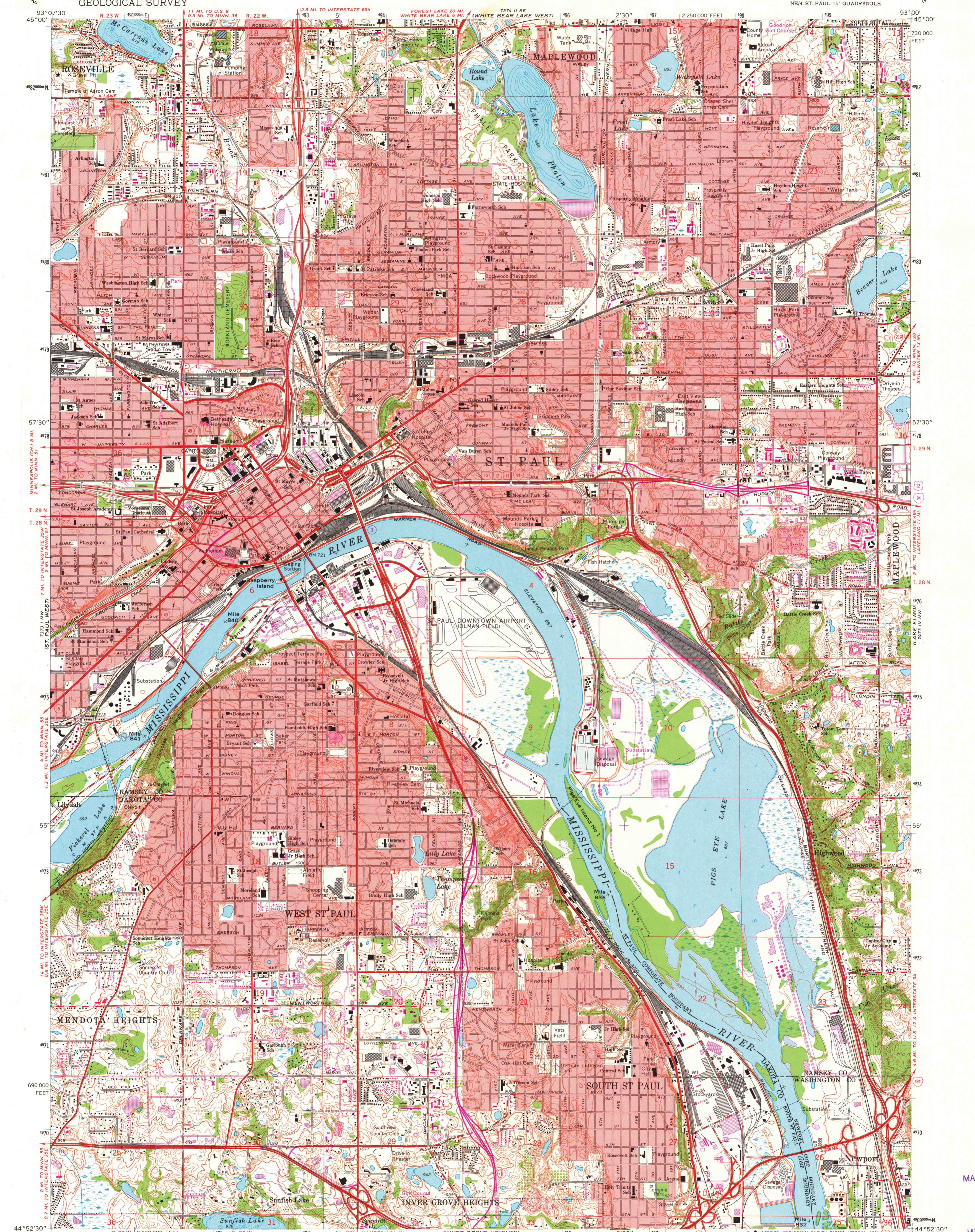


UNITED STATES
DEPARTMENT OF THE INTERIOR
GEOLOGICAL SURVEY


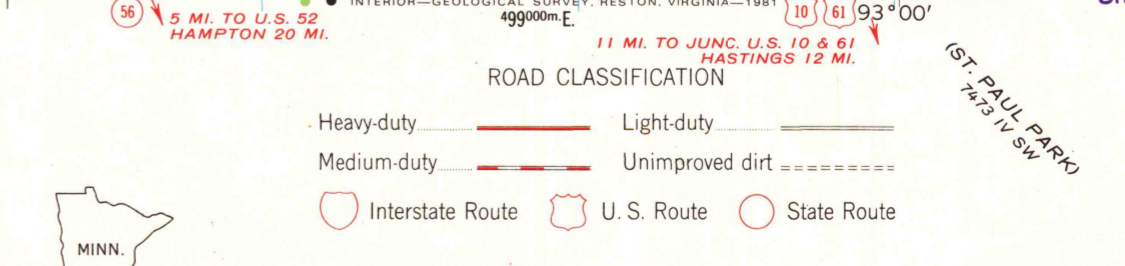
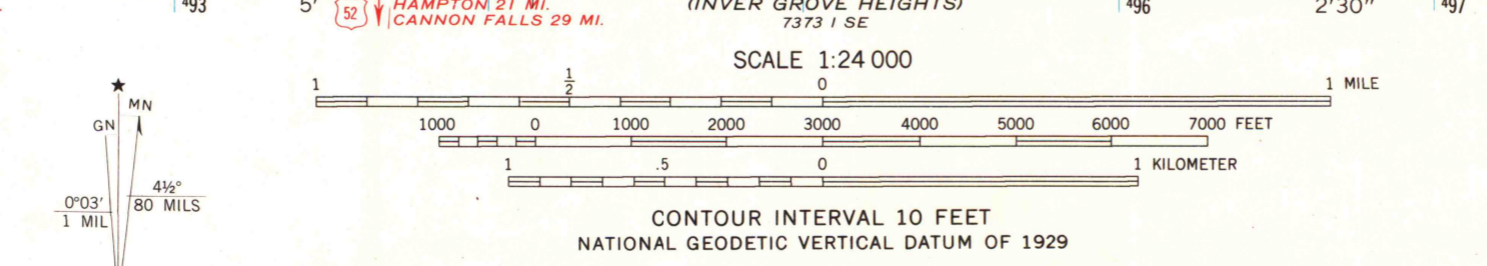
ST. PAUL EAST QUADRANGLE
MINNESOTA
7.5 MINUTE SERIES (TOPOGRAPHIC)
NE 1/4 ST. PAUL 15' QUADRANGLE

NEW BRITGTON
73° 11' 50" W
45° 00' N

73° 11' 50" W
45° 00' N
WHITE BEAR LAKE
(WHITE BEAR EAST)



Mapped, edited, and published by the Geological Survey
Control by USGS, USC&GS, and USCE
Topography by photogrammetric methods from aerial photographs
taken 1947. Field checked 1951. Revised from aerial
photographs taken 1966. Field checked 1967
Hydrography compiled from information furnished by
Minnesota Department of Conservation
Polyconic projection, 1927 North American datum
10,000-foot grid based on Minnesota coordinate system, south zone
1000-meter Universal Transverse Mercator grid ticks,
zone 15, shown in blue
Red tint indicates areas in which only landmark buildings are shown
To place on the predicted North American Datum 1983
move the projection lines 7 meters north and
17 meters east as shown by dashed corner ticks



ST. PAUL EAST, MINN.
NE 1/4 ST. PAUL 15' QUADRANGLE
N4452.5-W3300/7.5
1967
PHOTOREVISED 1972 AND 1980
DMA 7373 1 NE-SERIES V872

MAP AND AIR PHOTO
LIBRARY
JUN 15 1981
University of Wisconsin
Madison

THIS MAP COMPLIES WITH NATIONAL MAP ACCURACY STANDARDS
FOR SALE BY U. S. GEOLOGICAL SURVEY, RESTON, VIRGINIA 22092
A FOLDER DESCRIBING TOPOGRAPHIC MAPS AND SYMBOLS IS AVAILABLE ON REQUEST

Revisions shown in purple compiled from aerial
photographs taken 1972 and 1977. Map edited 1980
This information not field checked
Purple tint indicates extension of urban area