

Produced by the United States Geological Survey North American Datum of 1983 (NAD83) World Geodetic System of 1984 (WGS84) Projection and 1 000-meter grid: Universal Transverse Mercator, Zone 15T 10 000-foot ticks: Minnesota Coordinate System of 1983 (south zone), Wisconsin Coordinate System of 1983 (central zone)

This map is not a legal document. Boundaries may be generalized for this map scale. Private lands within government reservations may not be shown. Obtain permission before entering private lands. Imagery: U.S. National Grid, July 2013; U.S. Census Bureau, 2015-2016; National Hydrography Dataset, 2013; National Elevation Dataset, 2016; Multiple sources; see metadata file 1972-2016; Public Land Survey System, BLM, 2014; Wetlands, FWS National Wetlands Inventory 1977-2014

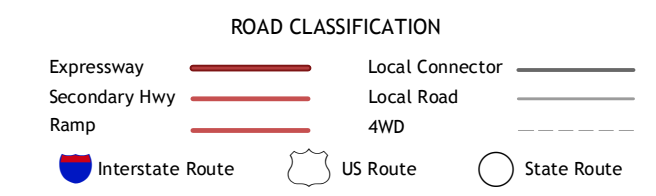
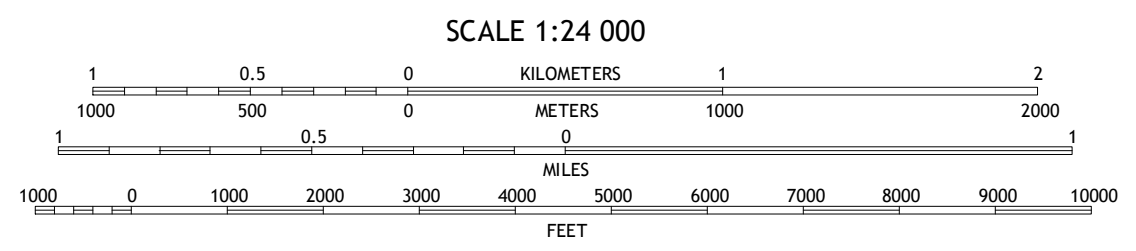



Table with 8 columns and 2 rows showing adjacent quadrangles. The central quadrangle (5) is highlighted in red.

STILLWATER, MN-WI 2016

