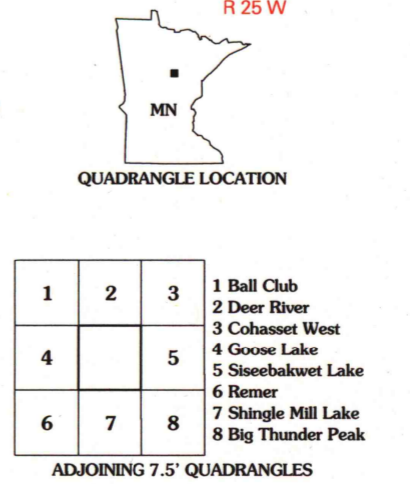
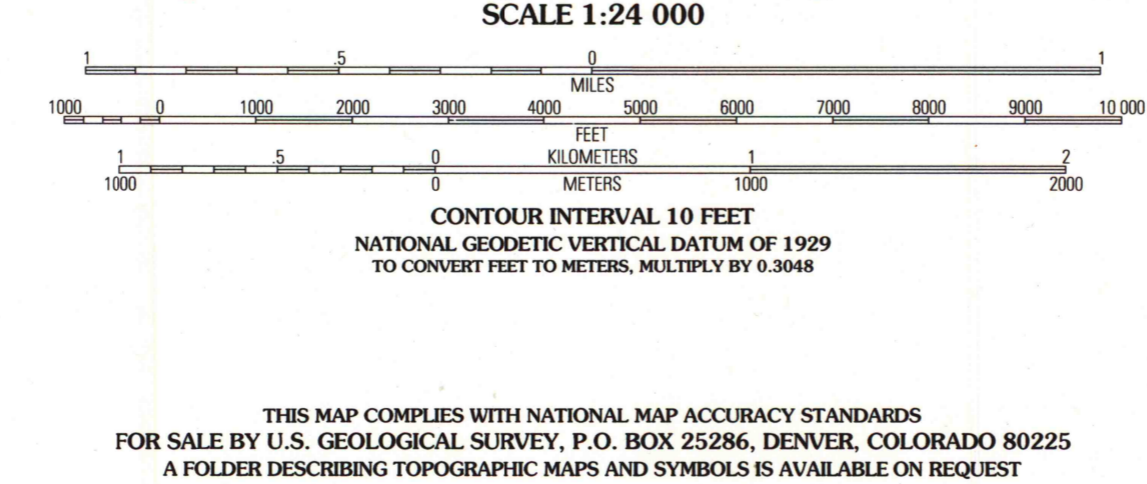
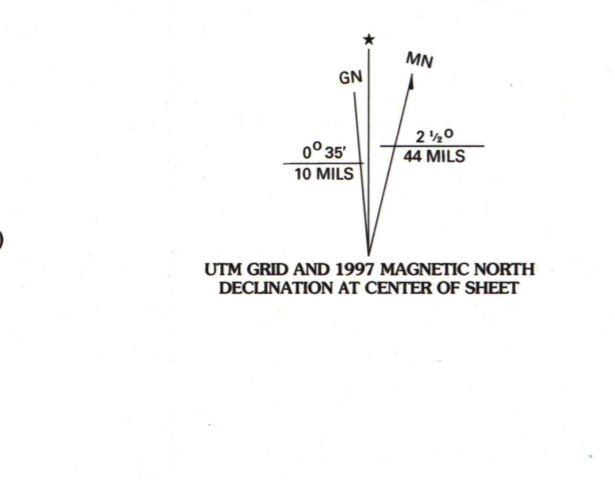


Produced by the U.S. Geological Survey
Revised by the U.S. Forest Service
Topography compiled 1968. Planimetry derived from imagery taken 1991
Public Land Survey System and survey control current as of 1996
Partial field check by U.S. Forest Service 1996
Hydrography compiled from information furnished by
Minnesota Department of Conservation
North American Datum of 1927 (NAD 27). Projection and 10 000-foot ticks:
Minnesota coordinate system, central and north zones (Lambert conformal conic)
Blue 1000-meter Universal Transverse Mercator ticks, zone 15
North American Datum of 1983 (NAD 83) is shown by dashed corner ticks
The values of the shift between NAD 27 and NAD 83 for 7.5-minute
intersections are obtainable from National Geodetic Survey NADCON software
Non-National Forest System lands within the National Forest
Inholdings may exist in other National or State reservations
This map is not a legal land line or ownership document. Public lands are
subject to change and leasing, and may have access restrictions; check
with local offices. Obtain permission before entering private lands



HIGHWAYS AND ROADS

Interstate	Primary highway
U. S.	Secondary highway
State	Light-duty road
County	Gravel
National Forest, suitable for passenger cars	Dirt
National Forest, suitable for high clearance vehicles	Composition unspecified
National Forest Trail	Unimproved; 4 wheel drive
	Trail
	Gate

ADJOINING 7.5' QUADRANGLES

1	2	3	1 Ball Club
4	5	6	2 Deer River
7	8	7	3 Cohasset West
		8	4 Goose Lake
			5 Stuebke Lake
			6 Remer
			7 Shingle Mill Lake
			8 Big Thunder Peak

SUGAR LAKE, MN
1996
NMA 7278 III NE - SERIES V872

A.H. ROBINSON
MAP LIBRARY
MAY 14 1999
University of Wisconsin
Madison

U.S. Regional
Depository Copy
DO NOT DISCARD

ISBN 0-607-10990-0
9 780607 109906