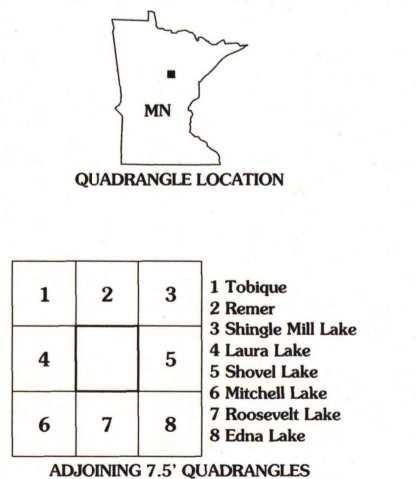
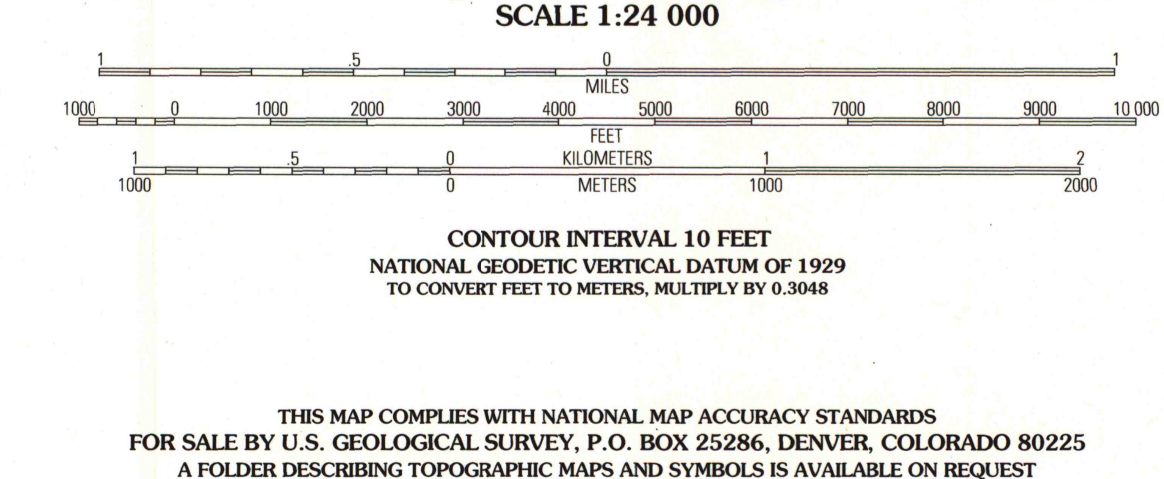
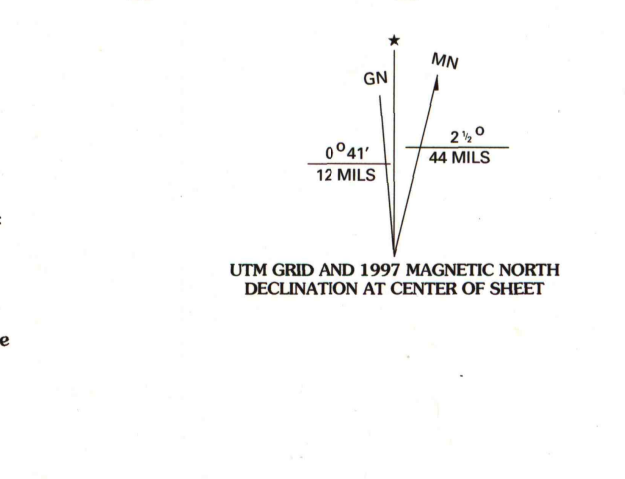


Produced by the U.S. Geological Survey  
Revised by the U.S. Forest Service  
Topography compiled 1968. Planimetry derived from imagery taken 1991  
Public Land Survey System and survey control current as of 1996  
Partial field check by U.S. Forest Service 1996  
Hydrography compiled from information furnished by  
Minnesota Department of Conservation  
North American Datum of 1927 (NAD 27). Projection and 10 000-foot ticks:  
Minnesota coordinate system, central zone (Lambert conformal conic)  
Blue 1000-meter Universal Transverse Mercator ticks, zone 15  
North American Datum of 1983 (NAD 83) is shown by dashed corner ticks  
The values of the shift between NAD 27 and NAD 83 for 7.5-minute  
intersections are obtainable from National Geographic Survey NADCON software  
Non-National Forest System lands within the National Forest  
Inholdings may exist in other National or State reservations  
This map is not a legal land line or ownership document. Public lands are  
subject to change and leasing, and may have access restrictions; check  
with local offices. Obtain permission before entering private lands



**HIGHWAYS AND ROADS**

Interstate		Primary highway	
U. S.		Secondary highway	
State		Light-duty road	
County		Paved	
National Forest, suitable for passenger cars		Gravel	
National Forest, suitable for high clearance vehicles		Dirt	
National Forest Trail		Composition unspecified	
		Unimproved; 4 wheel drive	
		Trail	
		Gate	

1	2	3	1 Tobique
			2 Romer
			3 Shingle Mill Lake
4	5	4 Laura Lake	
		5 Shovel Lake	
		6 Mitchell Lake	
		7 Roosevelt Lake	
6	7	8 Edna Lake	

ADJOINING 7.5' QUADRANGLES

A.H. ROBINSON  
MAP LIBRARY  
APR 19 1999  
University of Wisconsin  
Madison  
U.S. Regional  
Depository Copy  
**DO NOT DISCARD**



**THUNDER LAKE, MN**  
1996  
NIMA 7277 IV NW - SERIES V872

THIS MAP COMPLIES WITH NATIONAL MAP ACCURACY STANDARDS  
FOR SALE BY U.S. GEOLOGICAL SURVEY, P.O. BOX 25286, DENVER, COLORADO 80225  
A FOLDER DESCRIBING TOPOGRAPHIC MAPS AND SYMBOLS IS AVAILABLE ON REQUEST