



U.S. DEPARTMENT OF THE INTERIOR  
U. S. GEOLOGICAL SURVEY

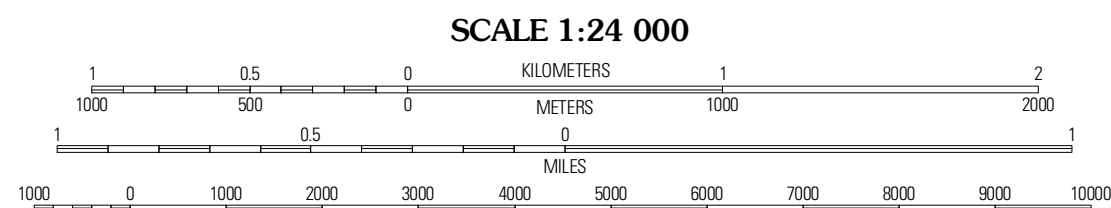



TOAD MOUNTAIN QUADRANGLE  
MINNESOTA  
7.5-MINUTE SERIES



Produced by the United States Geological Survey  
North American Datum of 1983 (NAD83)  
World Geodetic System of 1984 (WGS84) Projection and  
1 000-meter grid; Universal Transverse Mercator, Zone 15T  
10 000-foot ticks; Minnesota Coordinate System of 1983  
(central zone)

Imagery: N/AIP, June 2009  
Roads: 2006-2010 Tele Atlas  
Names: GNS, 2008  
Hydrography: National Hydrography Dataset, 2009  
Contours: National Elevation Dataset, 1999



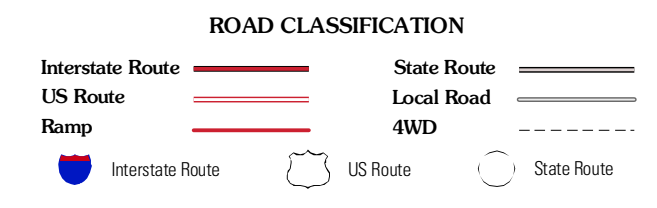
CONTOUR INTERVAL 10 FEET  
NORTH AMERICAN VERTICAL DATUM OF 1988  
This map was produced to conform with version 0.5.10 of the  
draft USGS Standards for 7.5-Minute Quadrangle Maps.  
A metadata file associated with this product is draft version 0.5.11



QUADRANGLE LOCATION

Flat Lake	Height of Land Lake	Ponsford
Rochert	Toad Mountain	Evergreen
Frazer	Little Pine Lake	New York Mills NW

ADJOINING 7.5 QUADRANGLES



TOAD MOUNTAIN, MN  
2010