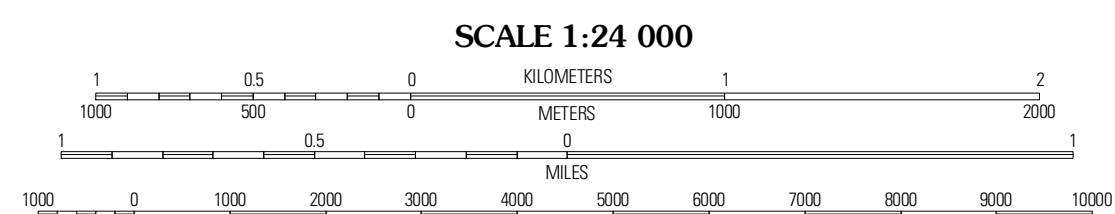
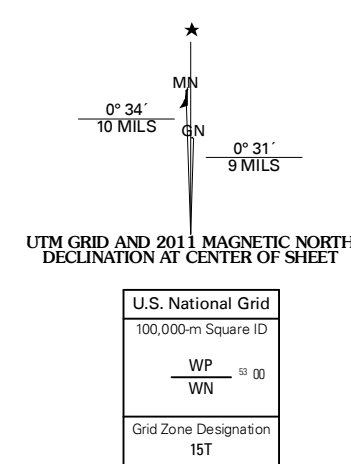
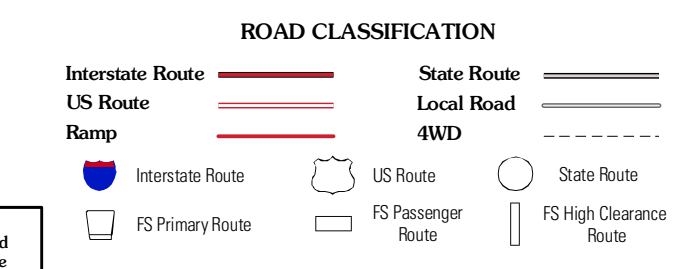
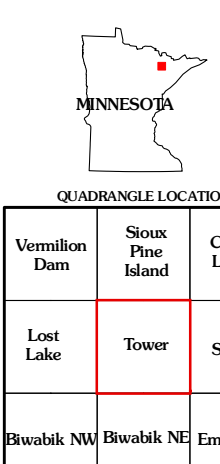


Produced by the United States Geological Survey North American Datum of 1983 (NAD83) World Geodetic System of 1984 (WGS84) Projection and 1 000-meter grid: Universal Transverse Mercator, Zone 15T 10 000-foot ticks: Minnesota Coordinate System of 1983 (north zone)

Imagery: NIP, July 2009 Roads: 2006-2010 Tele Atlas Roads within US Forest Service Lands with limited Forest Service updates, 2009 Names: GNS, 2009 Hydrography: National Hydrography Dataset, 2009 Contours: National Elevation Dataset, 2007



CONTOUR INTERVAL 10 FEET NORTH AMERICAN VERTICAL DATUM OF 1988 This map was produced to conform with version 0.5.10 of the draft USGS Standards for 7.5-Minute Quadrangle Maps. A metadata file associated with this product is draft version 0.5.13



Check with local Forest Service unit for current travel conditions and restrictions.

TOWER, MN 2011

ADJOINING 7.5' QUADRANGLES