



Mapped, edited, and published by the Geological Survey

Control by USGS and USC&GS

Topography from aerial photographs by photogrammetric methods

Aerial photographs taken 1954. Field check 1956

Polyconic projection. 1927 North American datum

10,000-foot grid based on Minnesota coordinate system, north zone


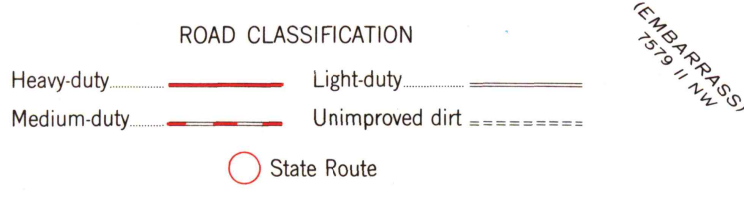
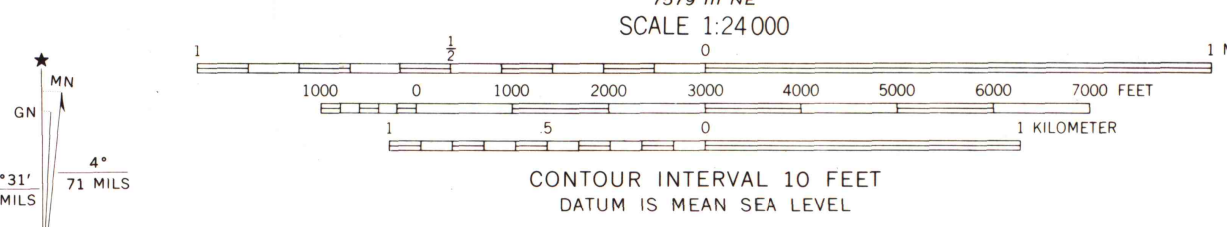
1000-meter Universal Transverse Mercator grid ticks, zone 15, shown in blue

Depth curves compiled from charts furnished

by Minnesota Department of Conservation

Revisions shown in purple compiled from aerial photographs

taken 1969. This information not field checked



TOWER, MINN.  
N4745—W9215/7.5

1956

PHOTOREVISED 1969

AMS 7579 IV SE—SERIES V872