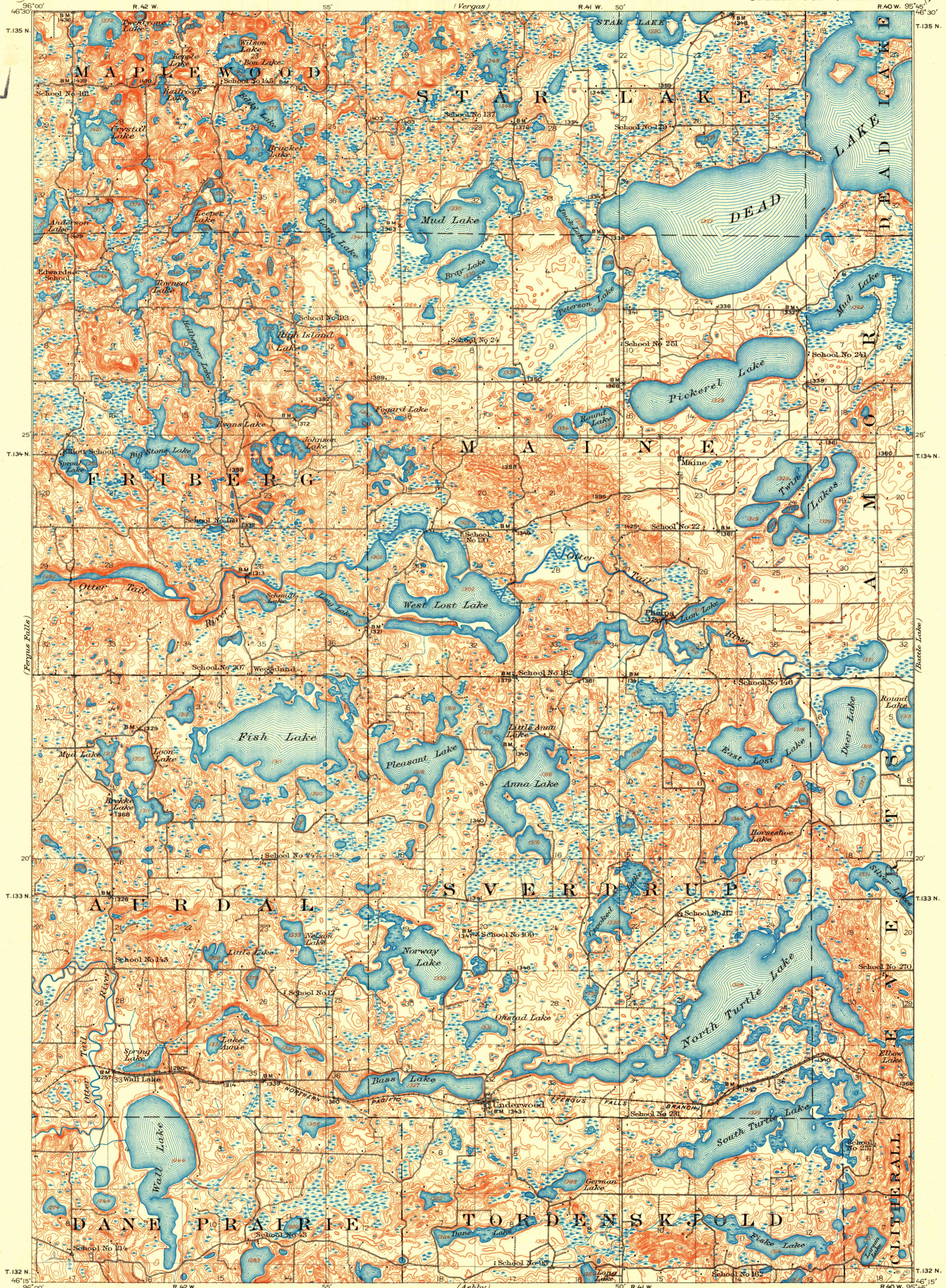
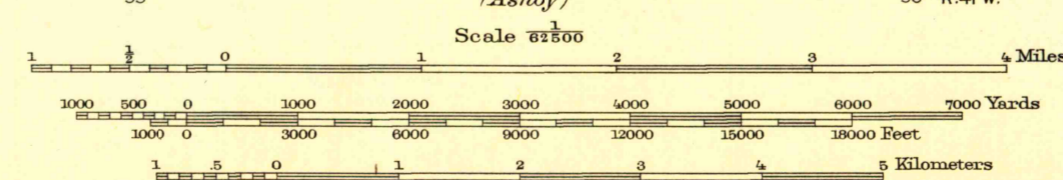
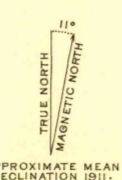


U.S.G.S.
FILE COPY
Inspection and Editing.



R. B. Marshall, Chief Geographer.
W. H. Herron, Geographer in charge.
Topography by E. L. Hain, O. H. Nelson,
and F. B. Barrett.
Control by C. B. Kendall, E. C. Bibbee,
and J. M. Ray.
Surveyed in 1911-1912.



Edition of Mar. 1915, reprinted 1949
Polyconic projection.

MINN.
UNDERWOOD
N4615-W9545/15

Contour interval 10 feet.
Datum is mean sea level.
Readjustment of levels indicates that elevations on this map are one foot too high.

U.S.G.S.
Historical File
Topographic Division
FILE COPY
Inspection and Editing.

JAN 3 1950 2145