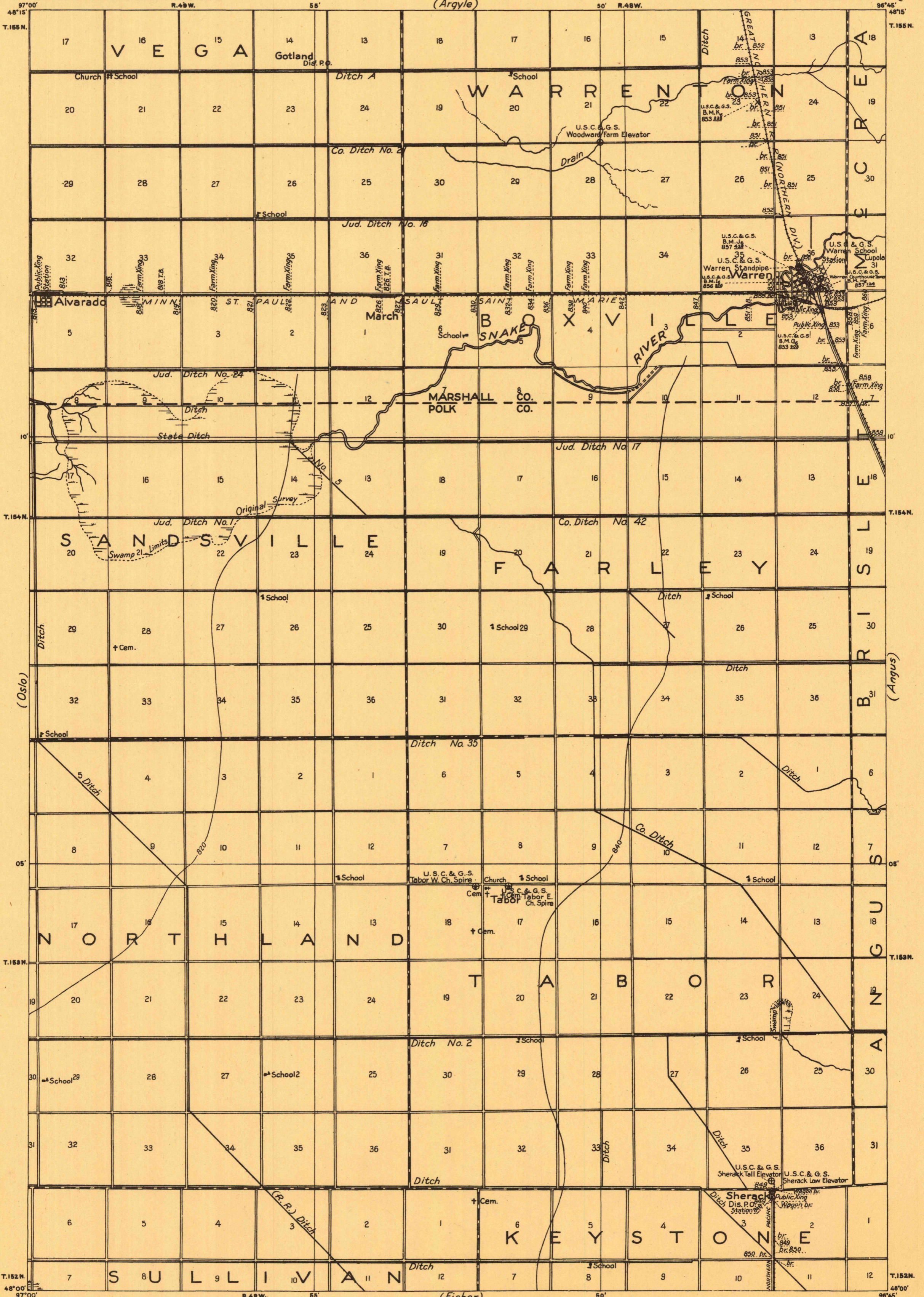



ADVANCE SHEET

CORPS OF ENGINEERS, U. S. ARMY
PROGRESSIVE MILITARY MAP

MINNESOTA
WARREN QUADRANGLE



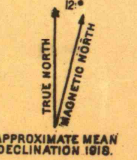
Compiled in office of Department
Engineer, Central Department in 1918



Scale 1/62500
Contour Interval 20 feet
Datum is mean sea level

NOTE: OFFICERS USING THIS MAP WILL MARK HEREON CORRECTIONS AND ADDITIONS WHICH COME TO THEIR ATTENTION AND MAIL DIRECT TO "THE CHIEF OF ENGINEERS, WASHINGTON, D. C."

ARMY MAP SERVICE, U. S. ARMY, WASHINGTON, D. C., 101178
9-43 1943



WARREN