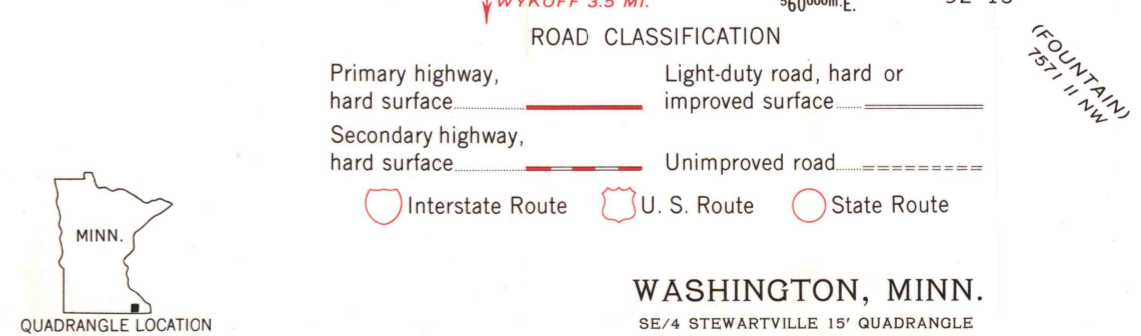
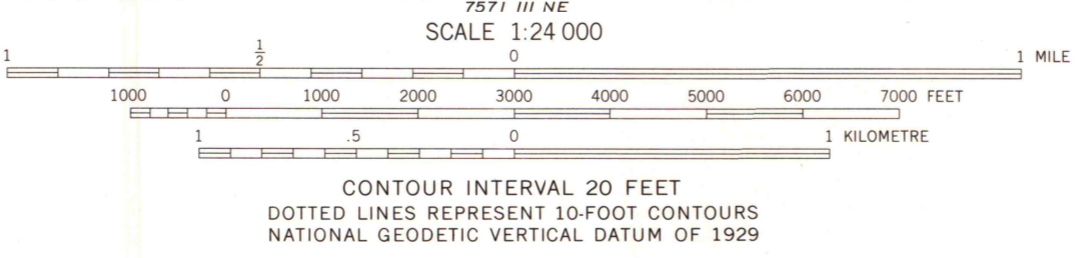
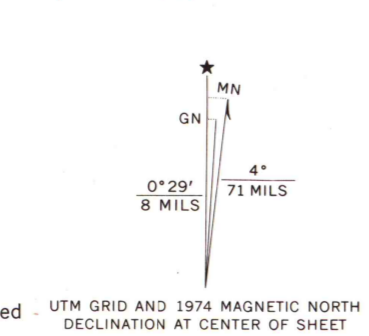


Mapped, edited, and published by the Geological Survey  
Control by USGS and NOS/NOAA  
Topography by photogrammetric methods from aerial photographs taken 1974. Field checked 1974  
Projection and 10,000-foot grid ticks: Minnesota coordinate system, south zone (Lambert conformal conic)  
1000-metre Universal Transverse Mercator grid ticks, zone 15, shown in blue. 1927 North American datum  
Fine red dashed lines indicate selected fence and field lines where generally visible on aerial photographs. This information is unchecked



THIS MAP COMPLIES WITH NATIONAL MAP ACCURACY STANDARDS  
FOR SALE BY U. S. GEOLOGICAL SURVEY, RESTON, VIRGINIA 22092  
A FOLDER DESCRIBING TOPOGRAPHIC MAPS AND SYMBOLS IS AVAILABLE ON REQUEST

WASHINGTON, MINN.  
SE/4 STEWARTVILLE 15' QUADRANGLE  
N4345-W9215/7.5

1974  
AMS 7571 IV SE-SERIES V872

MAP AND AIR PHOTO  
LIBRARY  
JUN 3 1977  
University of Wisconsin  
Madison