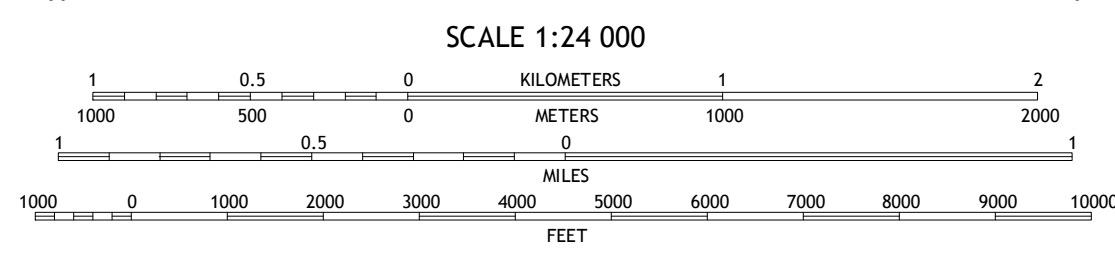



Produced by the United States Geological Survey
 North American Datum of 1983 (NAD83)
 World Geodetic System of 1984 (WGS84). Projection and
 1 000-meter grid: Universal Transverse Mercator, Zone 15T
 10 000-foot ticks: Minnesota Coordinate System of 1983 (south zone)

Imagery.....NAIP, July 2010
 Roads.....©2006-2012 TomTom
 Names.....GNIS, 2013
 Hydrography.....National Hydrography Dataset, 2010
 Contours.....National Elevation Dataset, 2008
 Boundaries.....Census, IBC, USGS, 1972 - 2012

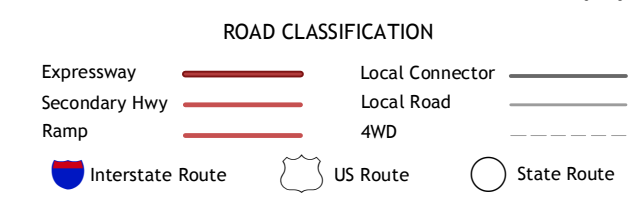


CONTOUR INTERVAL 20 FEET
 NORTH AMERICAN VERTICAL DATUM OF 1988
 This map was produced to conform with the
 National Geospatial Program US Topo Product Standards, 2011.
 A metadata file associated with this product is draft version 0.6.11



QUADRANGLE LOCATION

Hastings	Diamond Bluff West	Diamond Bluff East
Miesville	Welch	Red Wing
White Rock	Goodhue West	Goodhue East



WELCH, MN
 2013

ADJOINING 7.5 QUADRANGLES