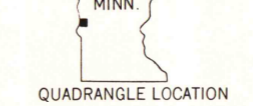
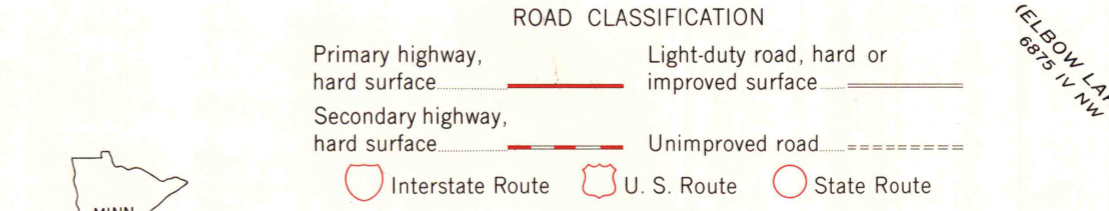
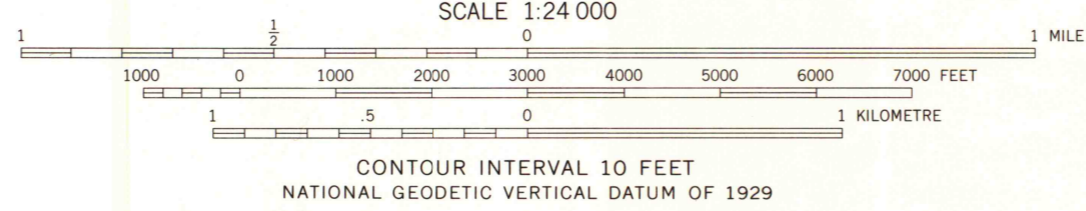
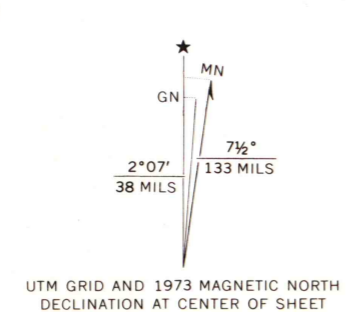


Mapped, edited, and published by the Geological Survey  
Control by USGS and USC&GS  
Topography by photogrammetric methods from aerial  
photographs taken 1972. Field checked 1973  
Hydrography compiled from information furnished by  
Minnesota Department of Conservation  
Projection and 10,000-foot grid ticks: Minnesota coordinate  
system, central zone (Lambert conformal conic)  
1000-metre Universal Transverse Mercator grid ticks,  
zone 14, shown in blue. 1927 North American datum  
Fine red dashed lines indicate selected fence and field lines  
where generally visible on aerial photographs  
This information is unchecked



WENDELL, MINN.  
SE/4 WENDELL 15' QUADRANGLE  
N4600-W9600/7.5  
1973

AMS 6776 II SE-SERIES V872

MAP AND AIR PHOTO  
NOV 21 1975  
University of Wisconsin