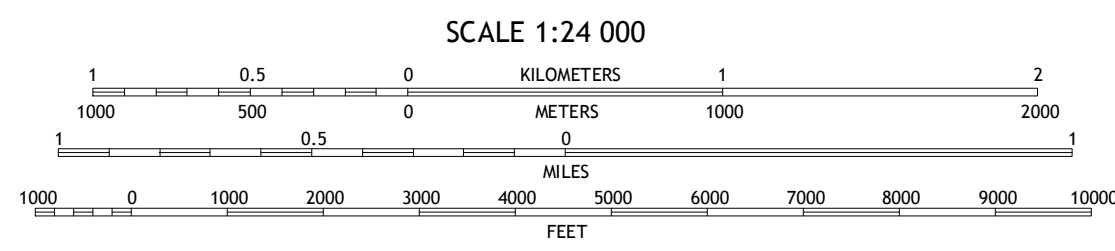
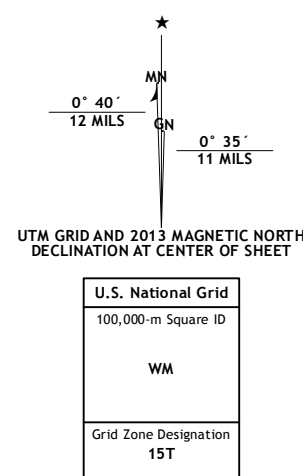


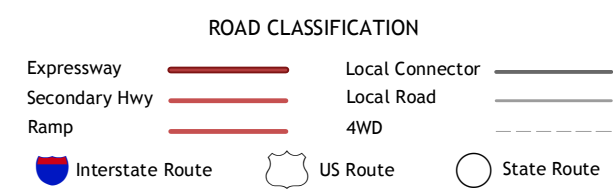
Produced by the United States Geological Survey  
North American Datum of 1983 (NAD83)  
World Geodetic System of 1984 (WGS84). Projection and  
1 000-meter grid: Universal Transverse Mercator, Zone 15T  
10 000-foot ticks: Wisconsin Coordinate System of 1983 (north  
zone), Minnesota Coordinate System of 1983 (north zone)

Imagery.....NAIP, May 2010 - August 2010  
Roads.....©2006-2012 TomTom  
Names.....©2013  
Hydrography.....National Hydrography Dataset, 2010  
Contours.....National Elevation Dataset, 2002  
Boundaries.....Census, IBWC, IBC, USGS, 1972 - 2012



QUADRANGLE LOCATION

Adolph	Duluth Heights	Duluth
Esko	West Duluth	Superior
Frogner	Borea	Sunnyside



**WEST DULUTH, MN-WI**  
2013

ADJOINING 7.5 QUADRANGLES