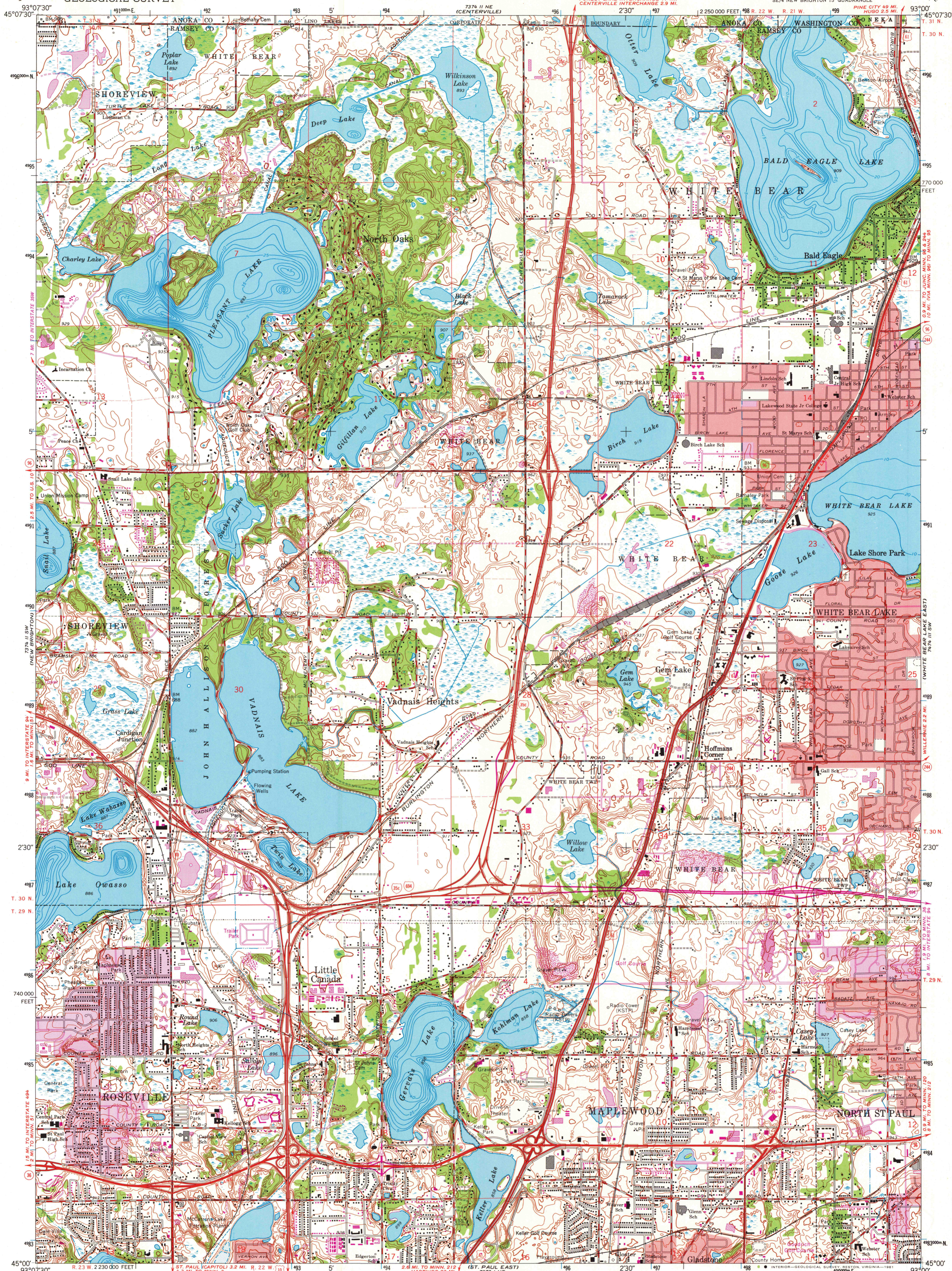
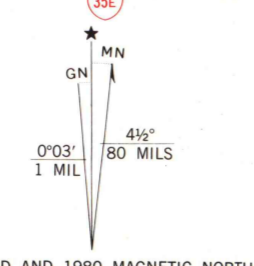


UNITED STATES  
DEPARTMENT OF THE INTERIOR  
GEOLOGICAL SURVEY

WHITE BEAR LAKE WEST QUADRANGLE  
MINNESOTA  
7.5 MINUTE SERIES (TOPOGRAPHIC)




Mapped, edited, and published by the Geological Survey  
Control by USGS, USC&GS  
Topography by photogrammetric methods from aerial photographs taken 1947. Field checked 1952. Revised from aerial photographs taken 1966. Field checked 1967  
Hydrography compiled from information furnished by Minnesota Department of Conservation  
Polyconic projection. 1927 North American datum  
10,000-foot grid based on Minnesota coordinate system, south zone  
1000-meter Universal Transverse Mercator grid ticks, zone 15, shown in blue  
Red tint indicates areas in which only landmark buildings are shown  
To place on the predicted North American Datum 1983 move the projection lines 7 meters north and 17 meters east as shown by dashed corner ticks



THIS MAP COMPLIES WITH NATIONAL MAP ACCURACY STANDARDS  
FOR SALE BY U.S. GEOLOGICAL SURVEY, RESTON, VIRGINIA 22092  
A FOLDER DESCRIBING TOPOGRAPHIC MAPS AND SYMBOLS IS AVAILABLE ON REQUEST

Revisions shown in purple compiled from aerial photographs taken 1972 and 1977. Map edited 1980  
This information not field checked  
Purple tint indicates extension of urban area



WHITE BEAR LAKE WEST, MINN.  
SE/4 NEW BRIGHTON 15 QUADRANGLE  
N4500—W9300/7.5  
1967  
PHOTOREVIEWED 1972 AND 1980  
DMA 7374 II SE—SERIES V872

MAP AND AIR PHOTO LIBRARY

JUN 15 1981

University of Wisconsin  
Madison