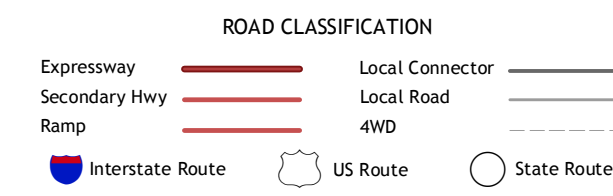
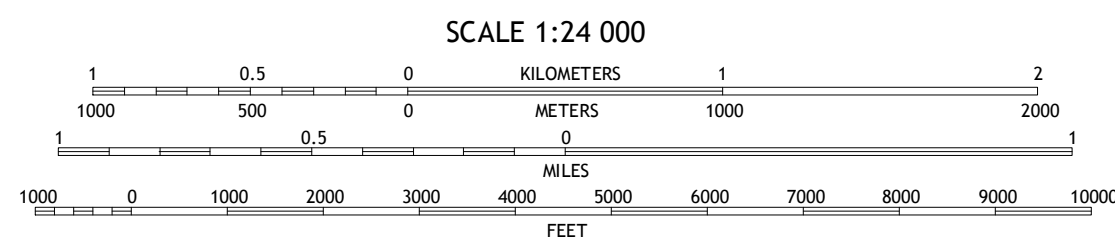
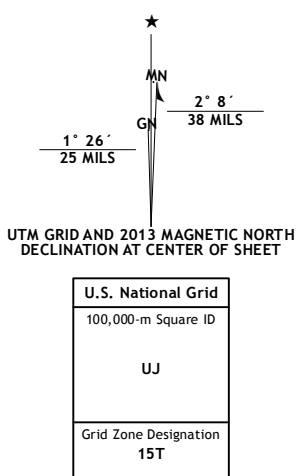


Produced by the United States Geological Survey
 North American Datum of 1983 (NAD83)
 World Geodetic System of 1984 (WGS84), Projection and
 1 000-meter grid: Universal Transverse Mercator, Zone 15T
 10 000-foot ticks: Minnesota Coordinate System of 1983 (south zone)

Imagery.....NAIP, June 2010
 Roads.....©2006-2012 TomTom
 Names.....GNS, 2013
 Hydrography.....National Hydrography Dataset, 2010
 Contours.....National Elevation Dataset, 2004
 Boundaries.....Census, IBWC, IBC, USGS, 1972 - 2012



Harder Lake	Bingham Lake	Mountain Lake
Wilder	Windom	Bergen
Lakefield	Lakefield NE	Jackson NW

ADJOINING 7.5 QUADRANGLES

WINDOM, MN
2013

CONTOUR INTERVAL 10 FEET
 NORTH AMERICAN VERTICAL DATUM OF 1988

This map was produced to conform with the
 National Geospatial Program US Topo Product Standard, 2011.
 A metadata file associated with this product is draft version 0.6.11