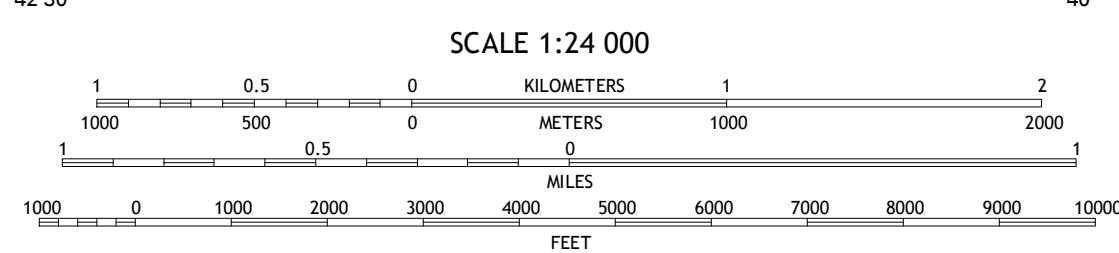
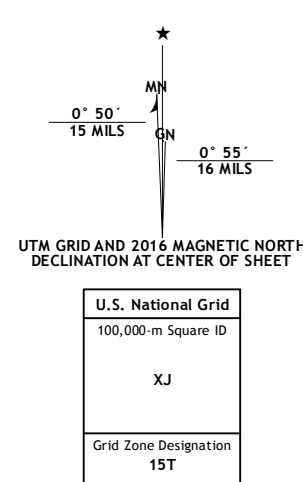


Produced by the United States Geological Survey North American Datum of 1983 (NAD83) World Geodetic System of 1984 (WGS84), Projection and 1 000-meter grid: Universal Transverse Mercator, Zone 15T 10 000-foot ticks: Minnesota Coordinate System of 1983 (south zone), Wisconsin Coordinate System of 1983 (central zone)

This map is not a legal document. Boundaries may be generalized for this map scale. Private lands within government reservations may not be shown. Obtain permission before entering private lands. Imagery: NAIIP, July 2013 Roads: U.S. Census Bureau, 2015 - 2016 Names: GNIS, 2016 Hydrography: National Hydrography Dataset, 2013 Contours: National Elevation Dataset, 2000 Boundaries: Multiple sources; see metadata file 1972 - 2016 Public Land Survey System: BLM, 2014 Wetlands: FWS National Wetlands Inventory 1977 - 2014



CONTOUR INTERVAL 20 FEET NORTH AMERICAN VERTICAL DATUM OF 1988 This map was produced to conform with the National Geospatial Program US Topo Product Standard, 2011. A metadata file associated with this product is draft version 0.6.19

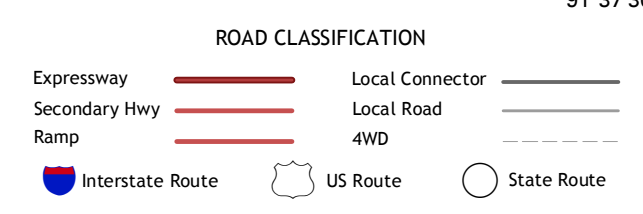


QUADRANGLE LOCATION

ADJOINING QUADRANGLES

1	2	3
4	5	6
7	8	

1 Cochrane
2 Fountain City
3 Dodge
4 Rollingsstone
5 Winona East
6 Lewiston
7 Wilson
8 Wisoka



WINONA WEST, MN-WI 2016

