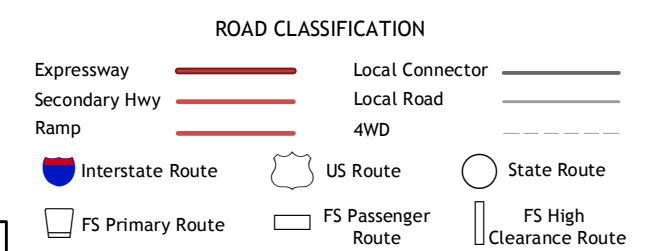
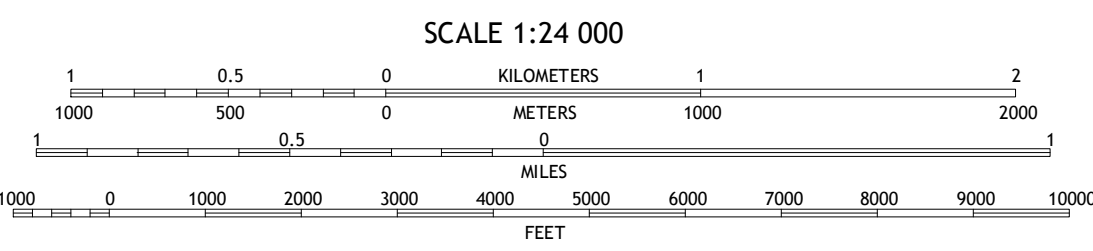
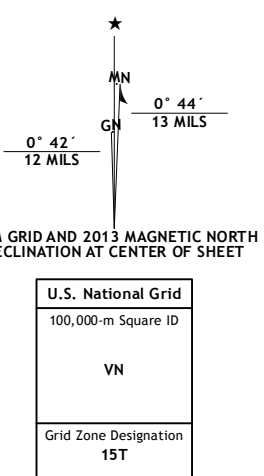


Produced by the United States Geological Survey
North American Datum of 1983 (NAD83)
World Geodetic System of 1984 (WGS84). Projection and
1 000-meter grid: Universal Transverse Mercator, Zone 15T
10 000-foot ticks: Minnesota Coordinate System of 1983 (north
zone)



Imagery.....NAP, June 2010
Roads.....2006-2012 TomTom
Roads within US Forest Service Lands with Limited Forest Service updates, 2013
Names.....GNIS, 2013
Hydrography.....National Hydrography Dataset, 2010
Contours.....National Elevation Dataset, 2006
Boundaries.....Census, IBWC, IBC, USGS, 1972 - 2012

U.S. National Grid	100,000-m Square ID
VN	
Grid Zone Designation	15T

CONTOUR INTERVAL 10 FEET
NORTH AMERICAN VERTICAL DATUM OF 1988
This map was produced to conform with the
National Geospatial Program US Topo Product Standard, 2011.
A metadata file associated with this product is draft version 0.6.11

QUADRANGLE LOCATION

Caddington Lake	Pomroy	Wildwood SE
Dora Lake	Wirt	Spring Lake
Max	Bowstring Lake	Jerrie Lake

WIRT, MN
2013

ADJOINING 7.5 QUADRANGLES