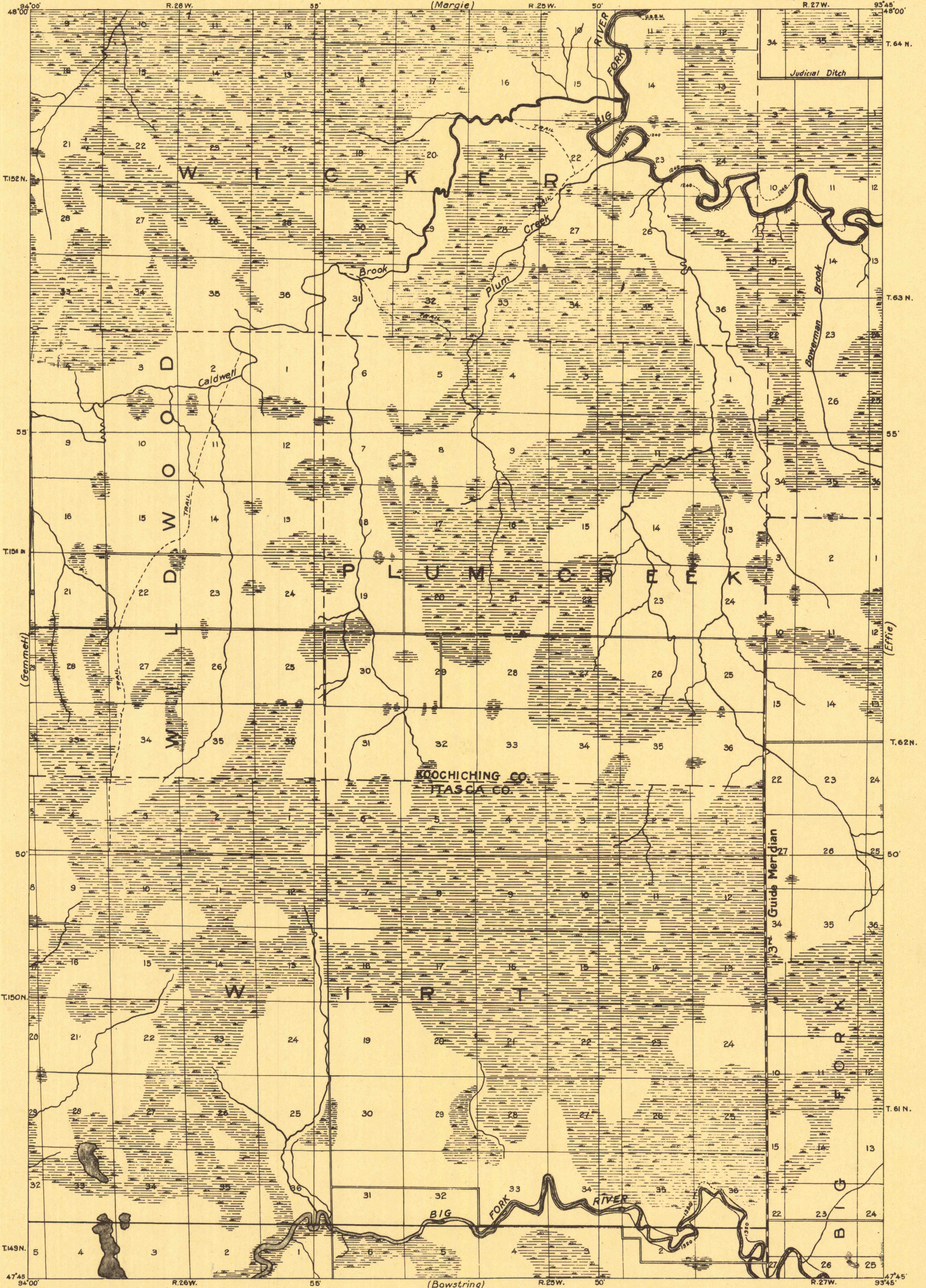


(Lundgren)

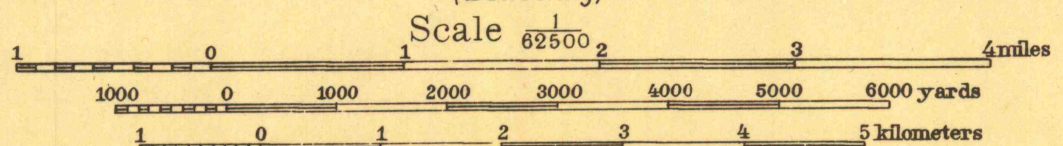
ADVANCE SHEET

MINNESOTA
ZORA QUADRANGLE (M)

CORPS OF ENGINEERS, U. S. ARMY
PROGRESSIVE MILITARY MAP



Compiled in office of Department Engineer, Central Department in 1919 from the following sources:
 Original Land Plats: Sectional map of Koochiching County, Minn., published by E. C. Bridgman, N. Y., with additional information, Aug. 1918, by County Surveyor. Sectional Map of Koochiching County, Minnesota, published by Jewett & Son, St. Paul, Minn., 1910. Sectional map of Itasca County, Minnesota, published by Jewett & Son, St. Paul, Minn., 1910. Itasca County Minn., the Land O'Lakes, map by O. J. Lidberg, Supt. Highways, corrected to August 1918. W. W. Hixson & Co., State Atlas of Minnesota, 1915. Survey of Big Fork River, 1911, in atlas accompanying Report of Water Resources Investigation of Minn., 1909-1912. U. S. Census Bulletin, 1910. Post Route Map of State of Minnesota, and Postal Guide.

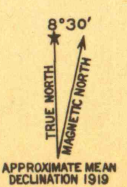


Scale 1/62500
 Contour Interval 20 feet
 Datum is mean sea level

NOTE: OFFICERS USING THIS MAP WILL MARK HEREON CORRECTIONS AND ADDITIONS WHICH COME TO THEIR ATTENTION AND MAIL DIRECT TO THE CHIEF OF ENGINEERS, WASHINGTON, D. C.

ARMY MAP SERVICE, U. S. ARMY, WASHINGTON, D. C., 101183
 9-43 1943

USGS
 Historical File
 Topographic Division



ZORA

RETURN TO:
 USGS AND HISTORICAL MAP ARCHIVES

(Max)

(Marcell)